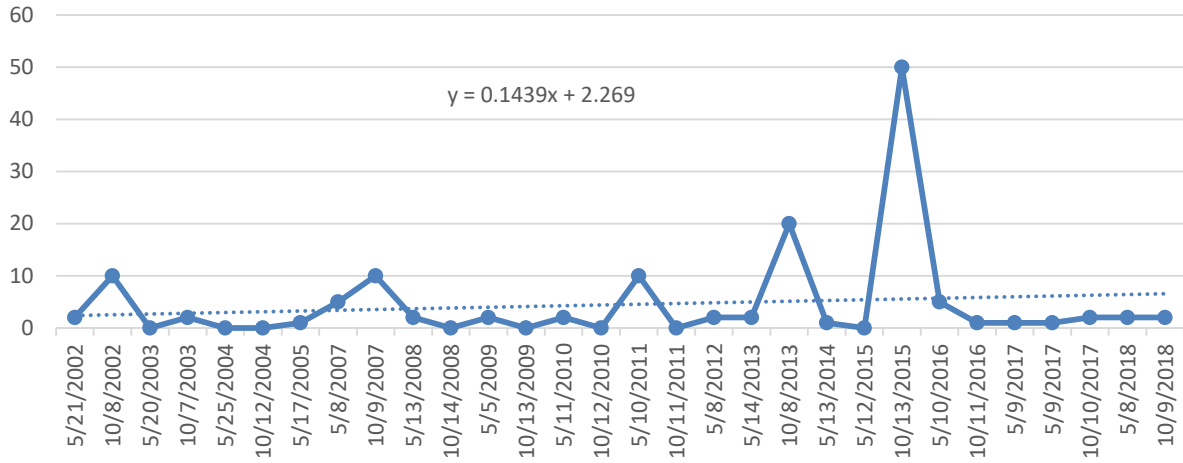
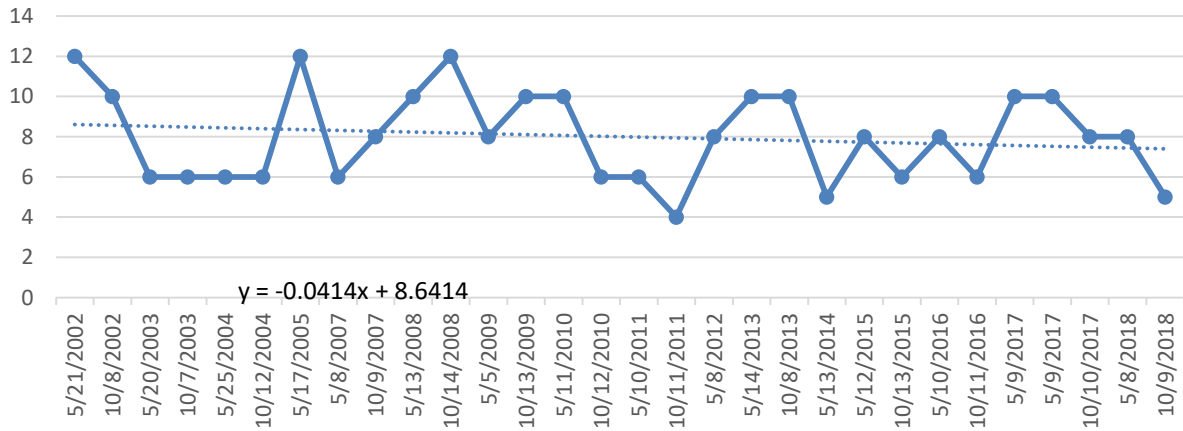


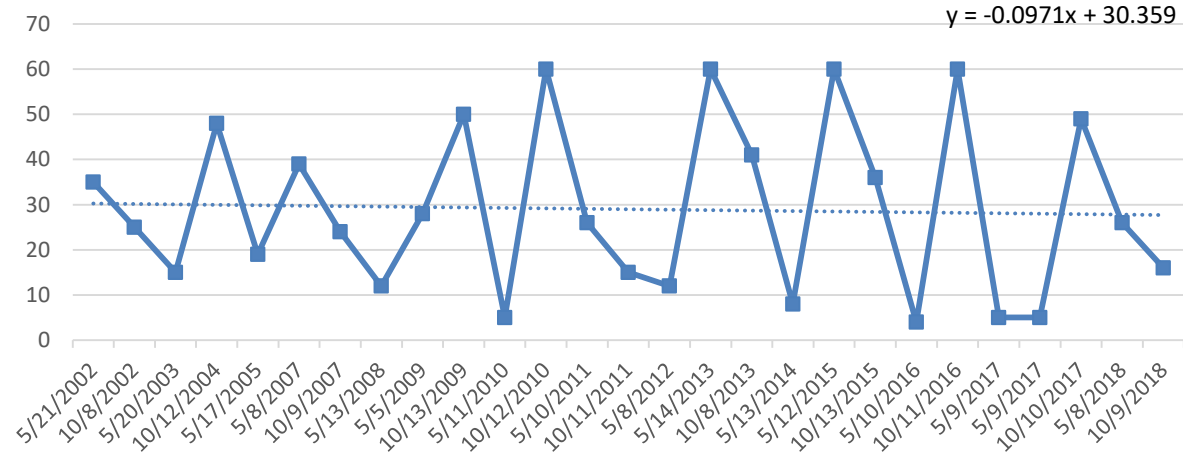
982057 Donaldson Creek Nitrate (ppm)



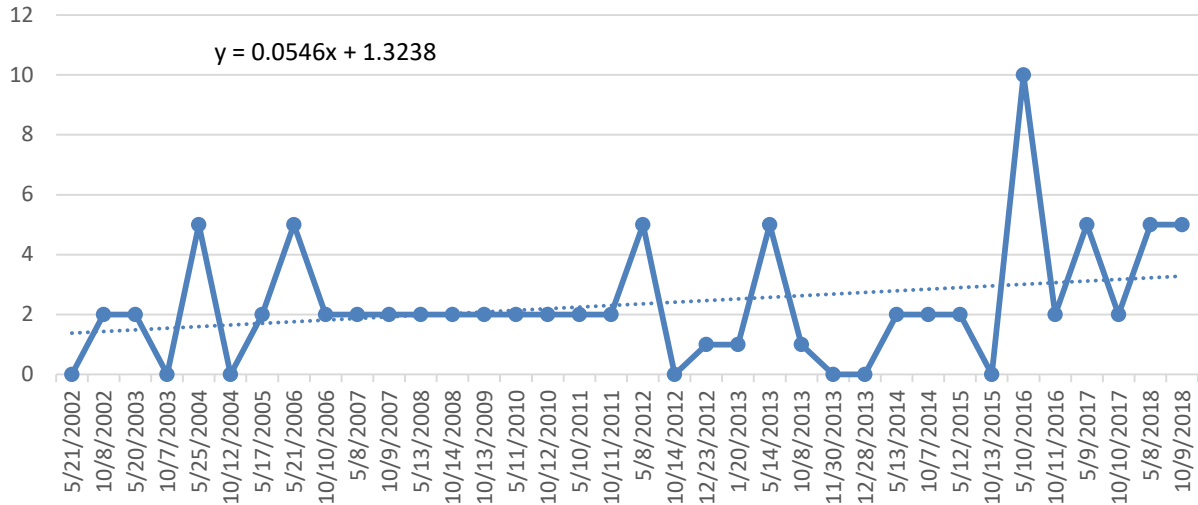
982057 Donaldson DO (ppm)



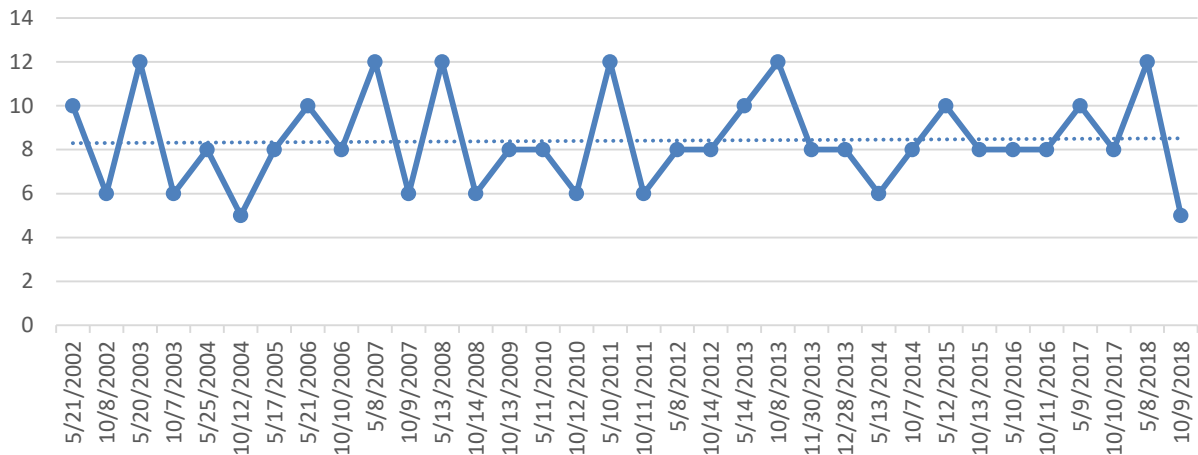
982057 Donaldson Creek Transparency (cm)



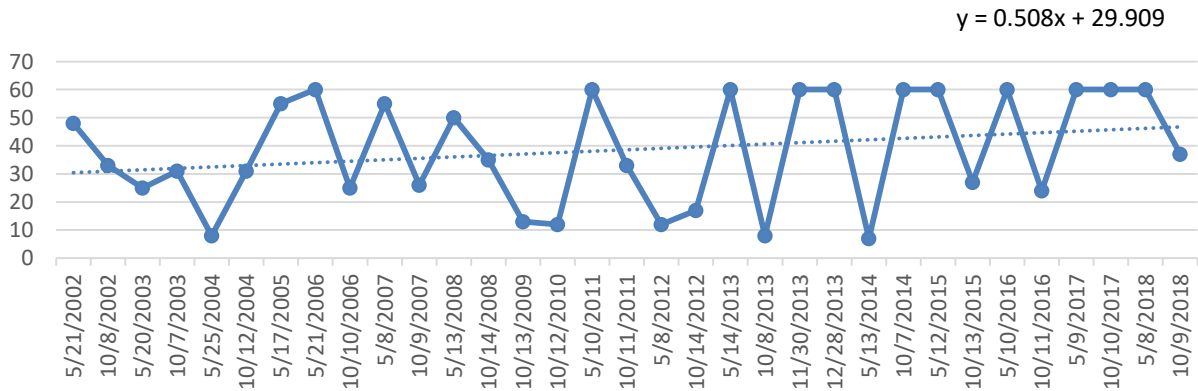
982061 Field Sike Creek Nitrate (ppm)



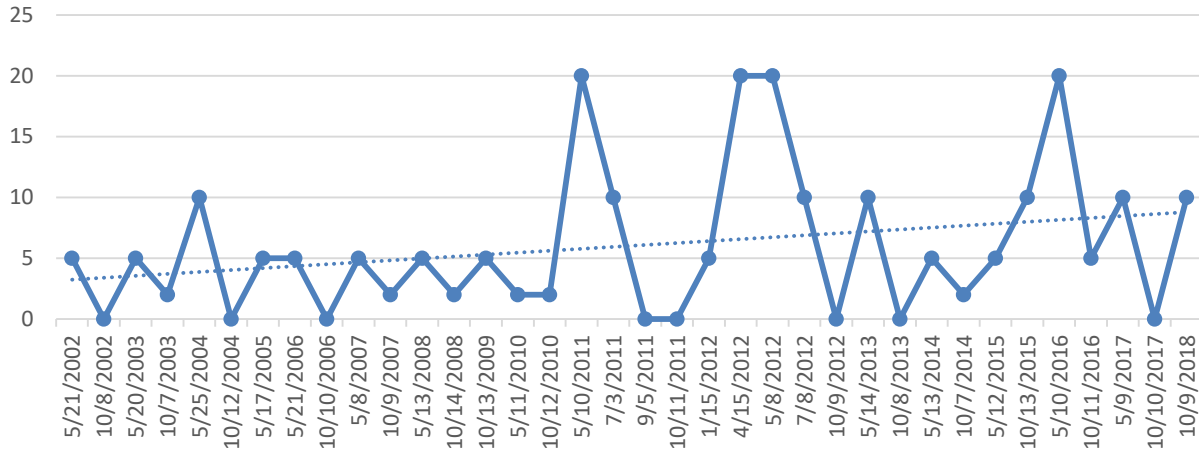
982061 Field Sike DO (ppm)



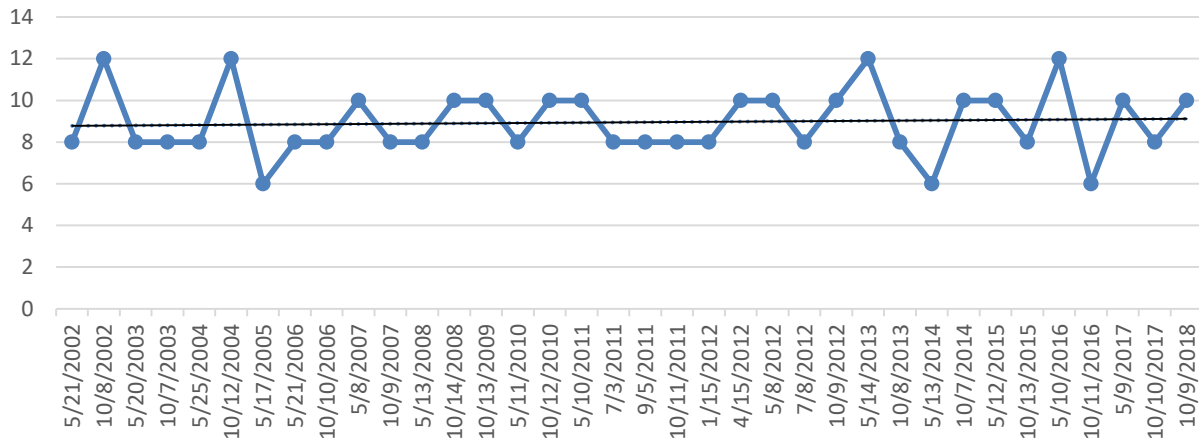
982061 Field Sike Creek Transparency (cm)



982063 Spencer Creek Nitrate (ppm)

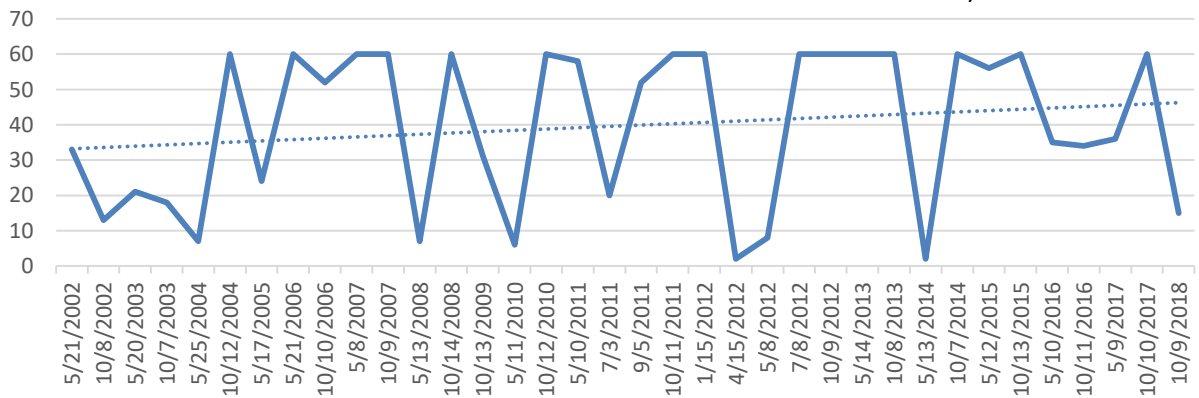


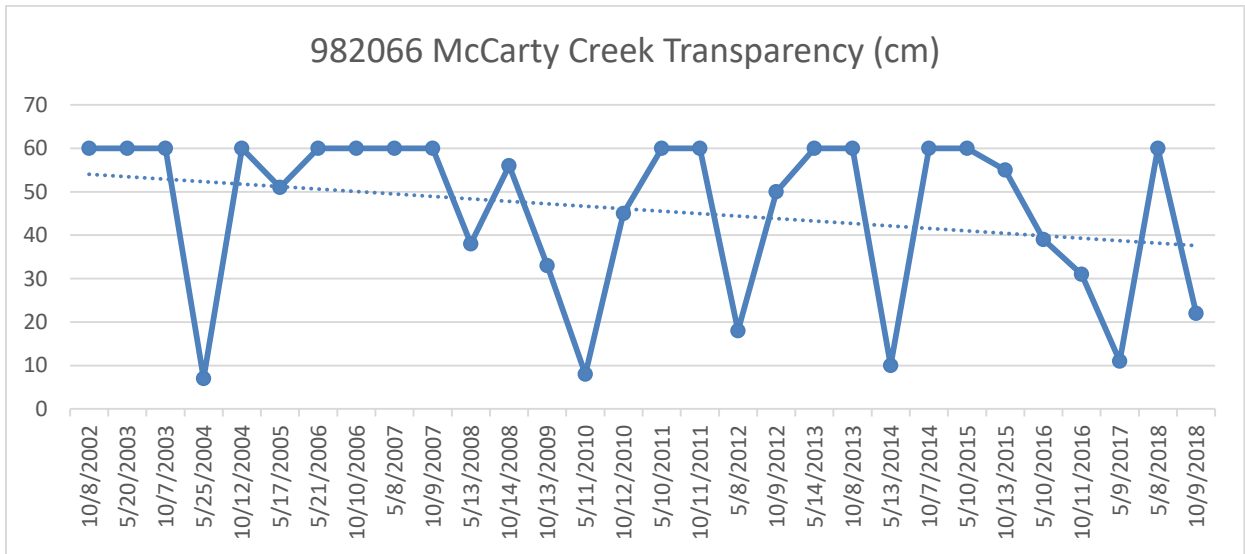
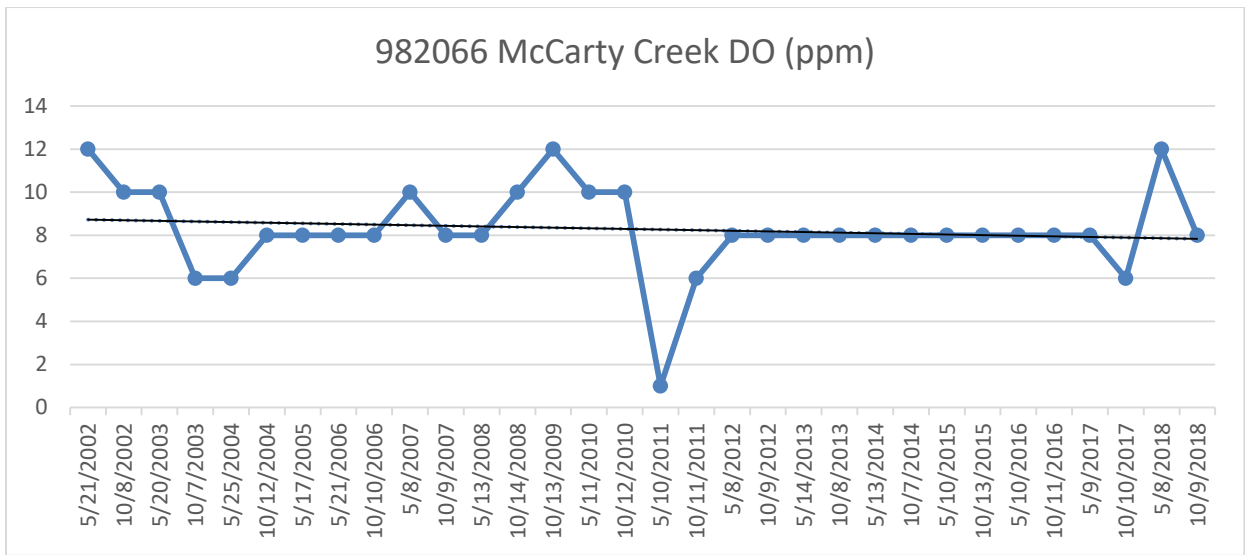
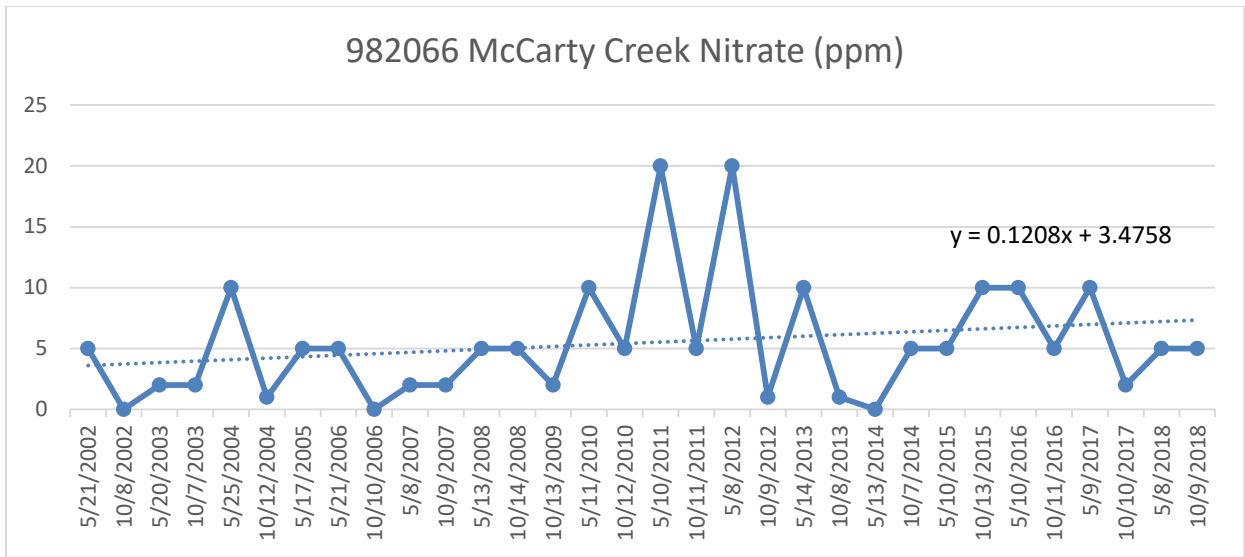
982063 Spencer Creek DO (ppm)



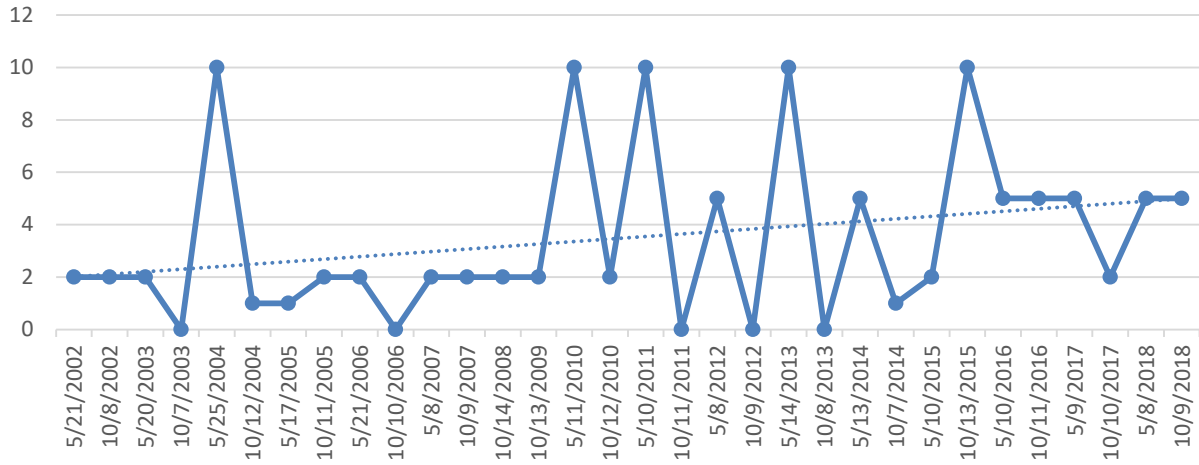
982063 Spencer Creek Transparency (cm)

$y = 0.3712x + 32.856$

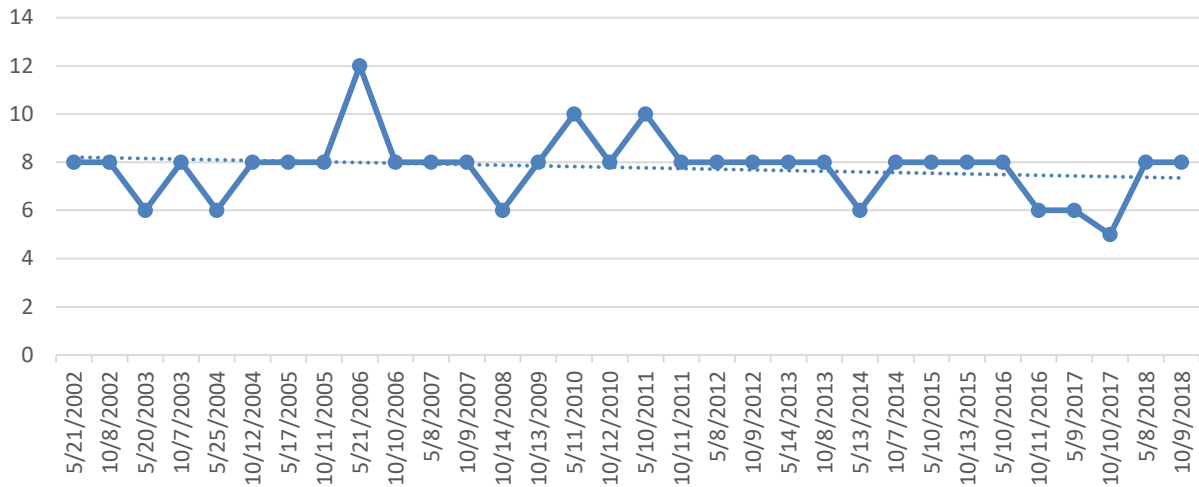




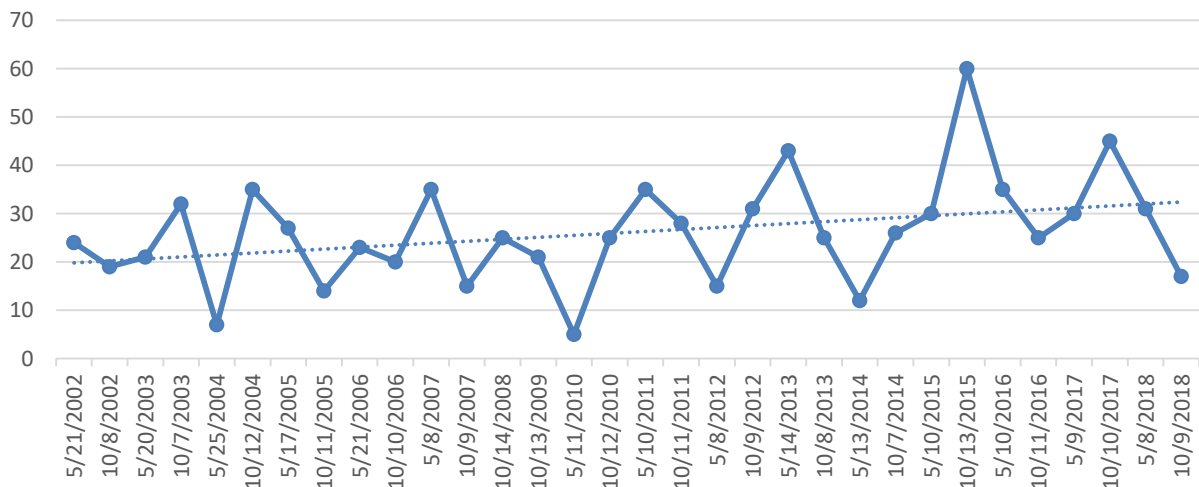
982067 Bud Creek Nitrate (ppm)

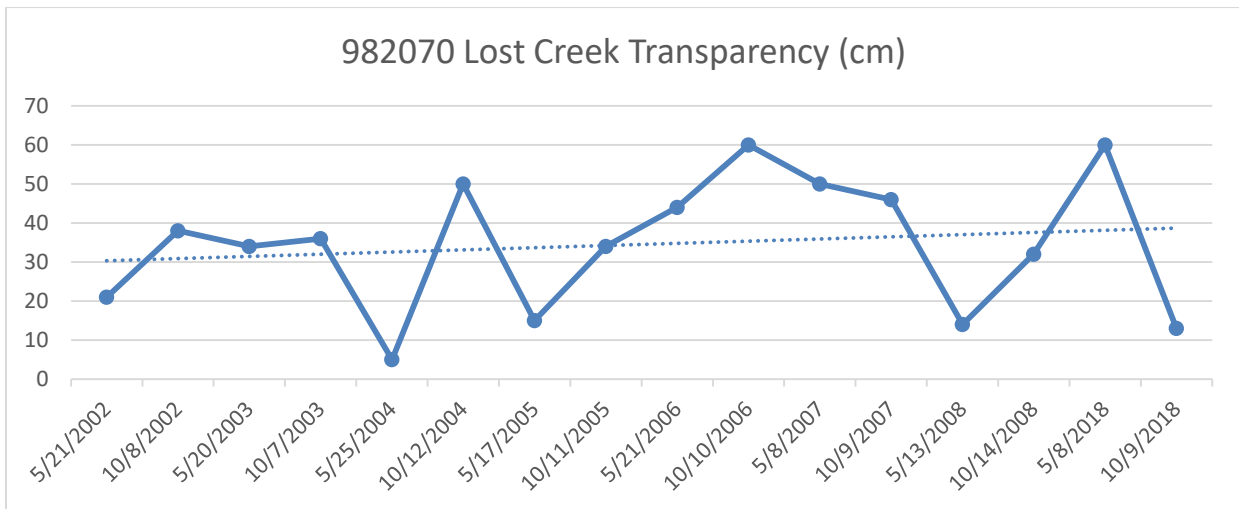
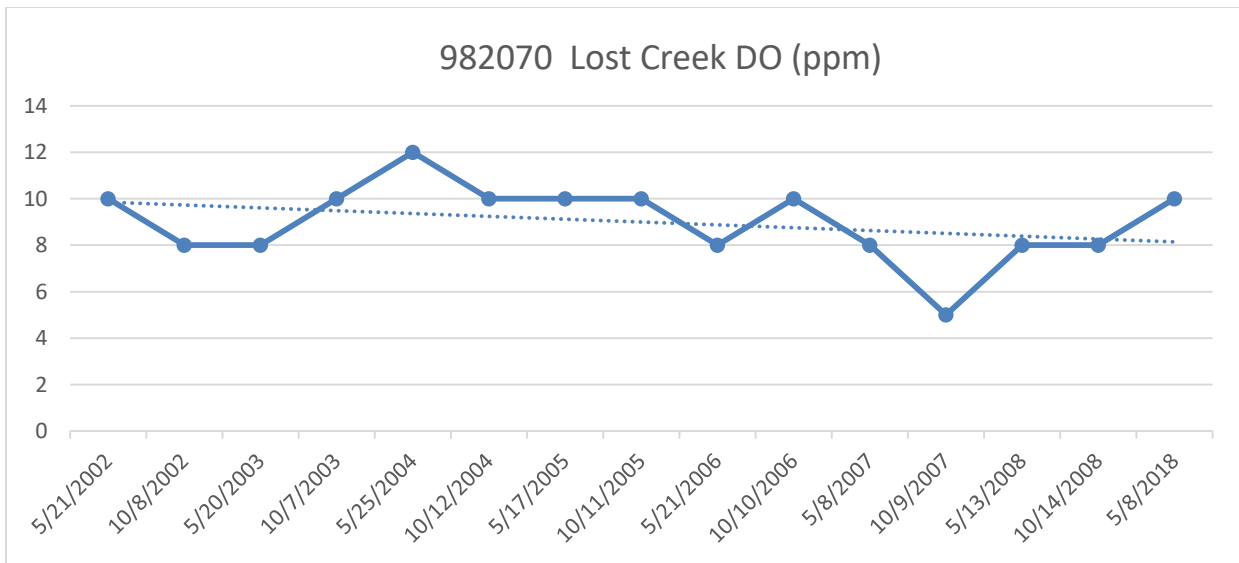
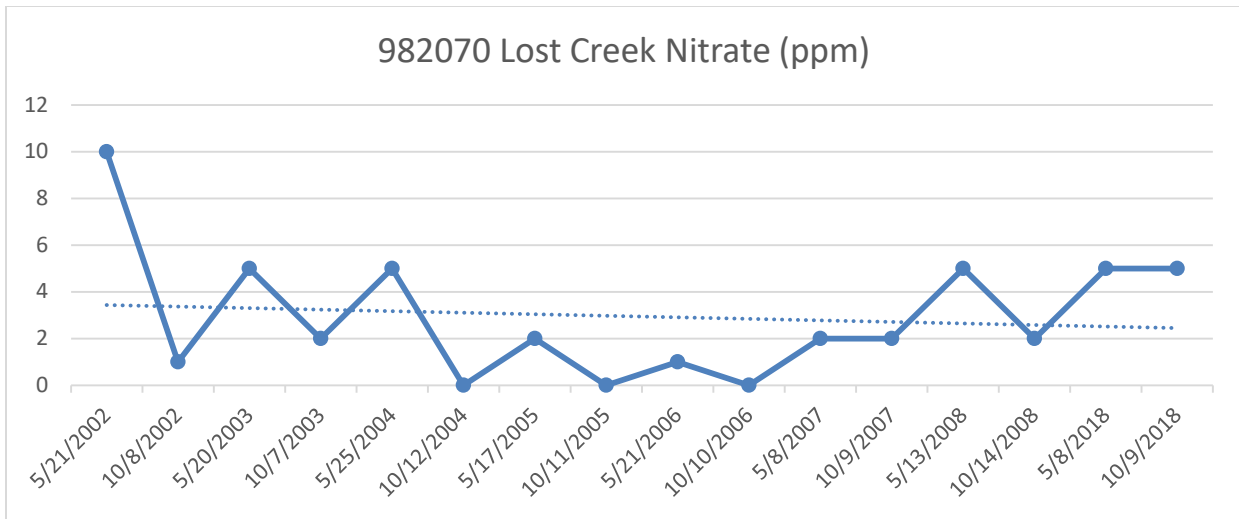


982067 Bud Creek DO (ppm)

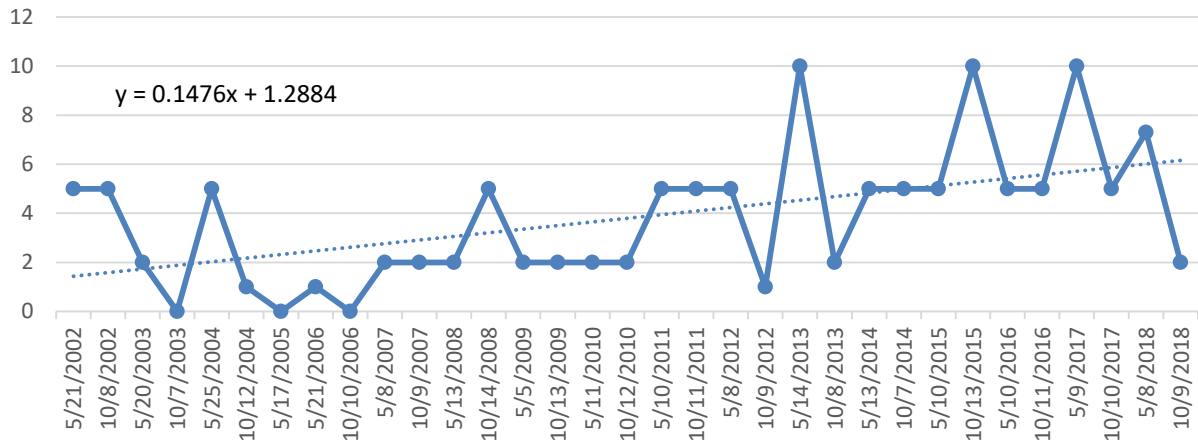


982067 Bud Creek Transparency (cm)

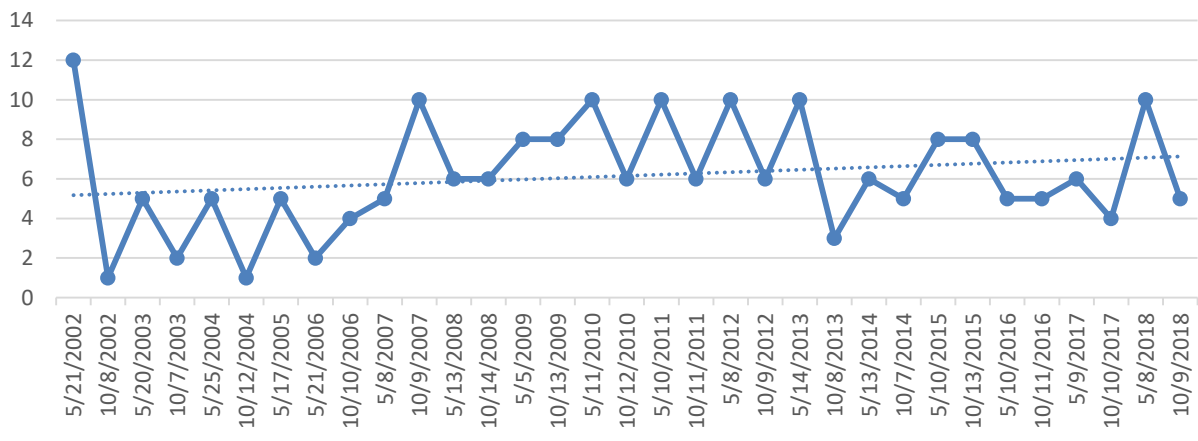




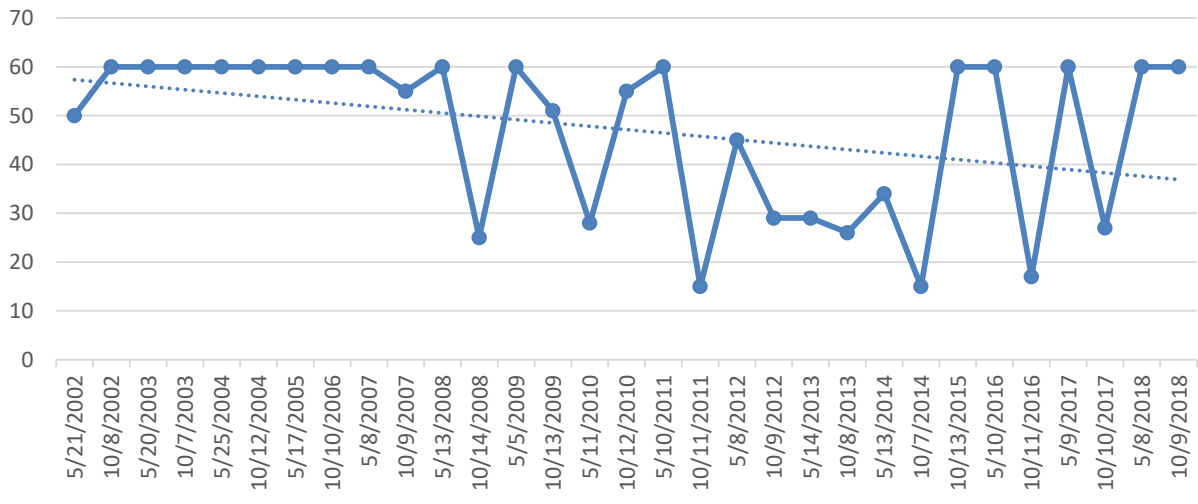
982071 Unnamed Stream @ 240th St Nitrate (ppm)



982071 Unnamed Stream @ 240th St DO (ppm)

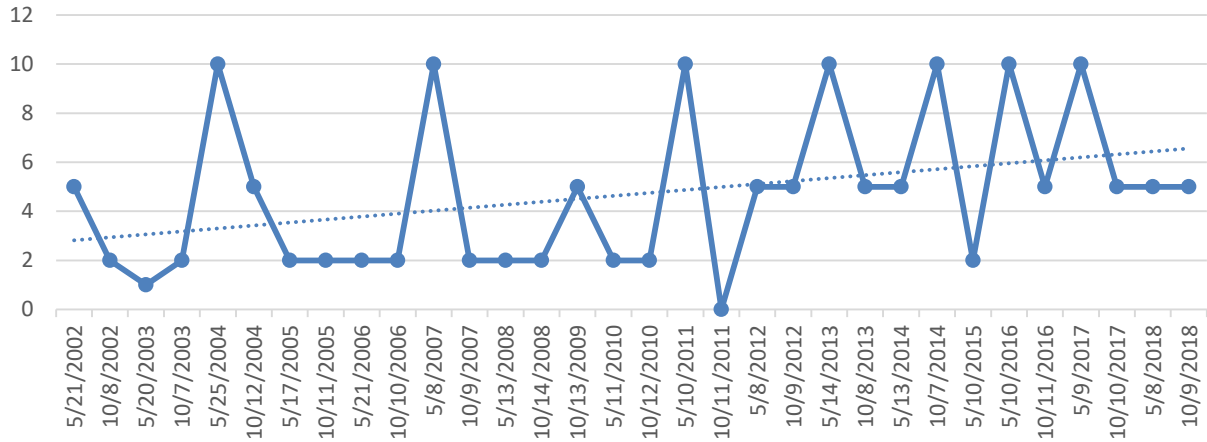


982071 Unnamed Stream @ 240th St (cm)

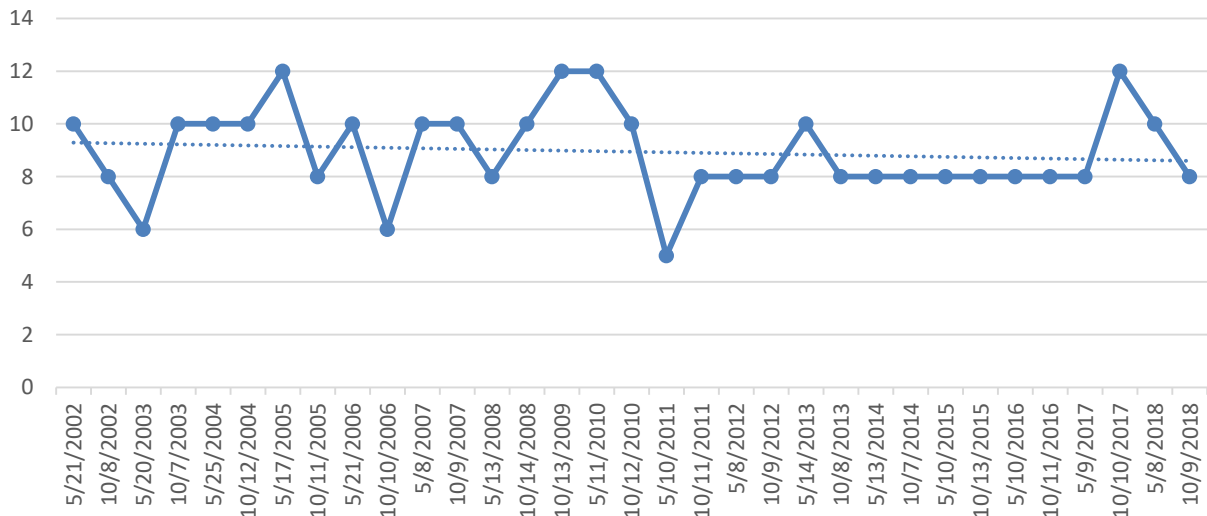




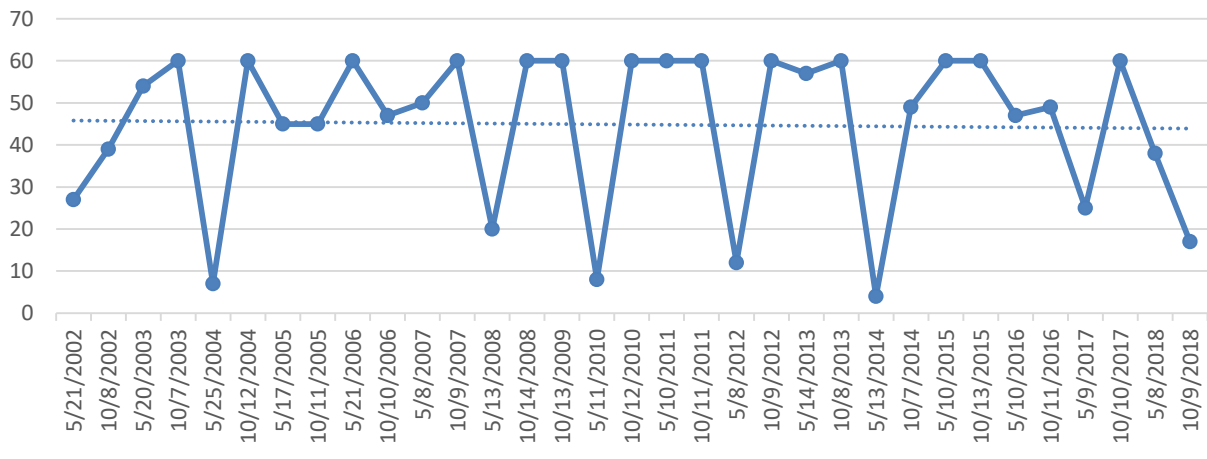
982073 McDonald Creek Nitrate (ppm)

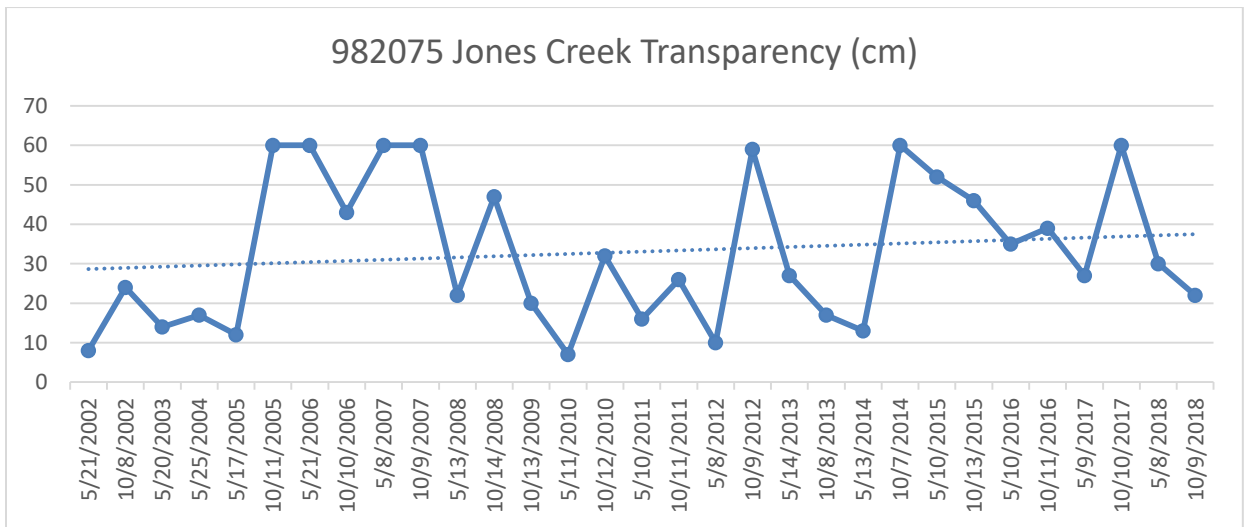
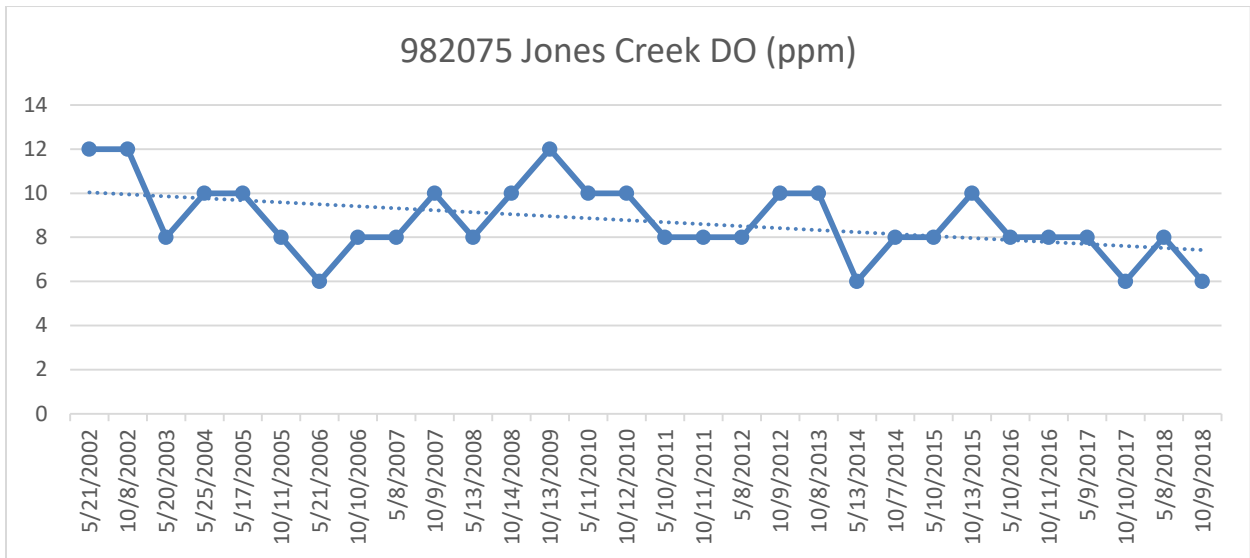
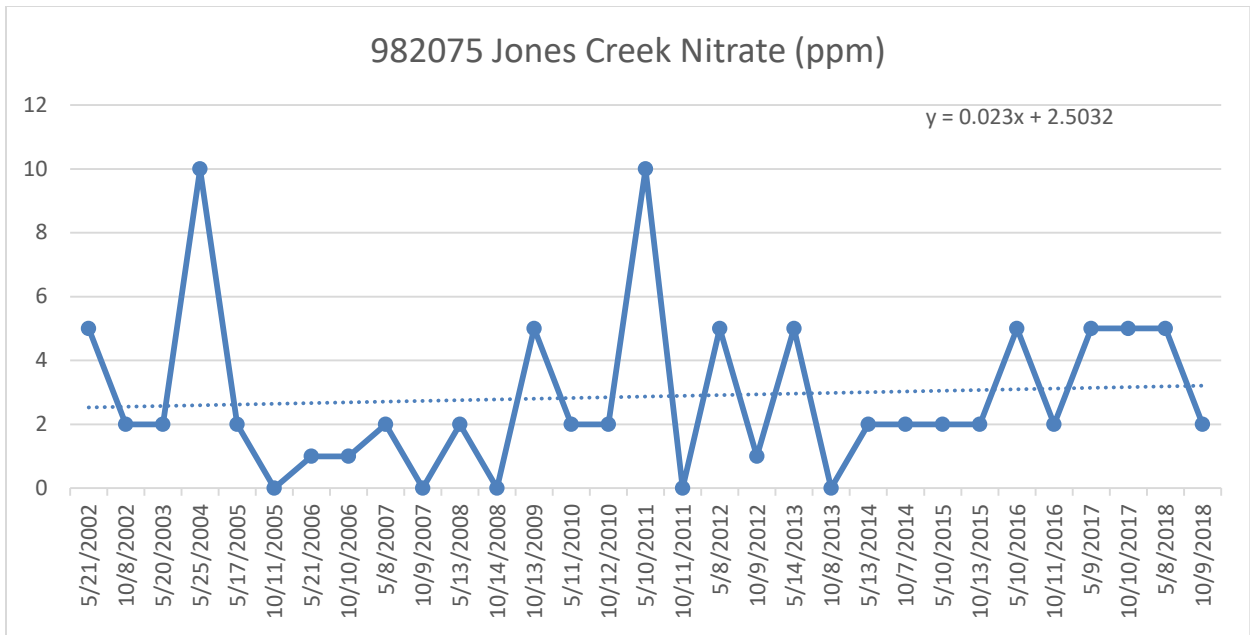


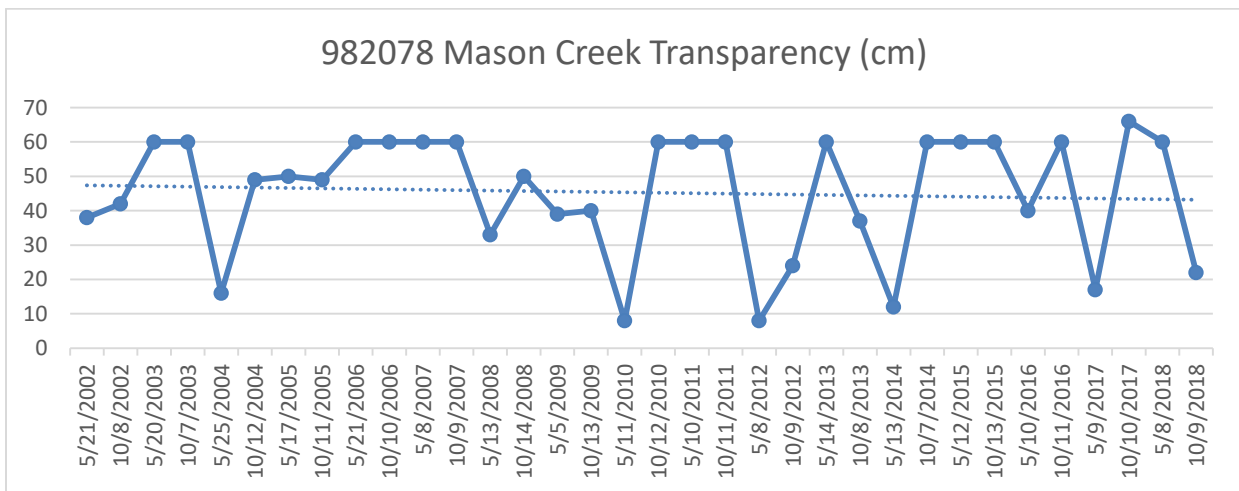
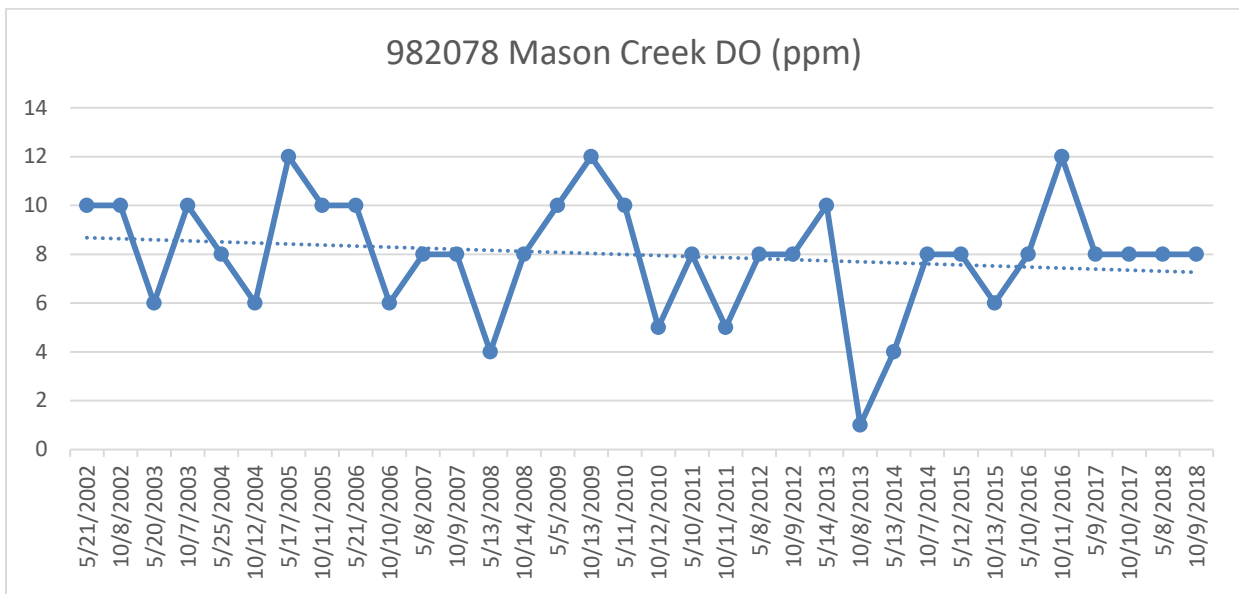
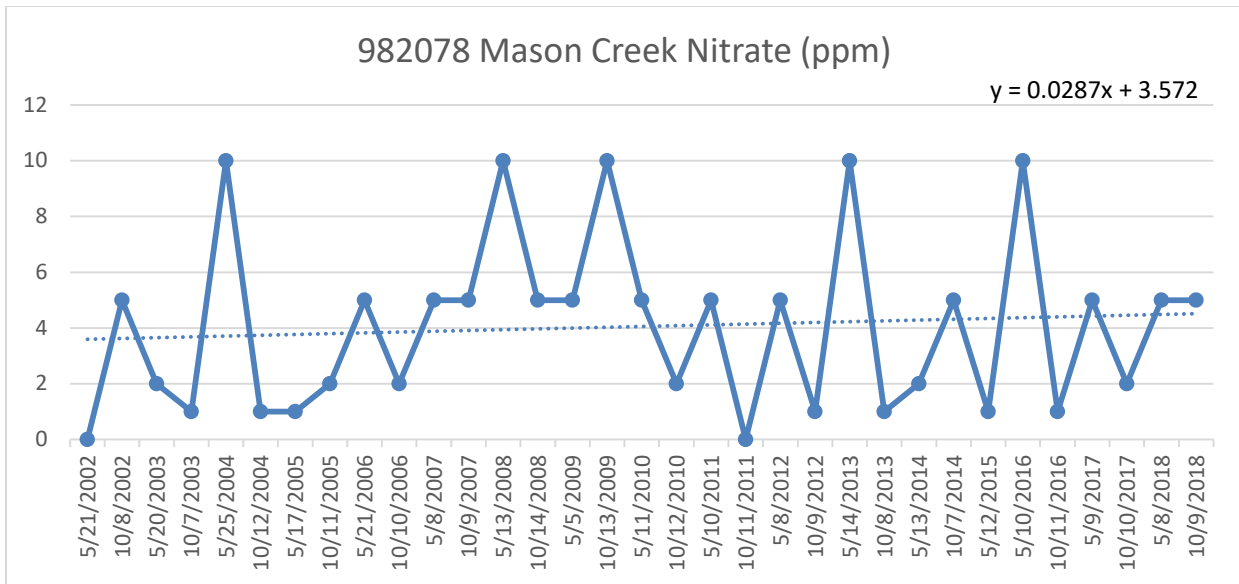
982073 McDonald Creek DO (ppm)

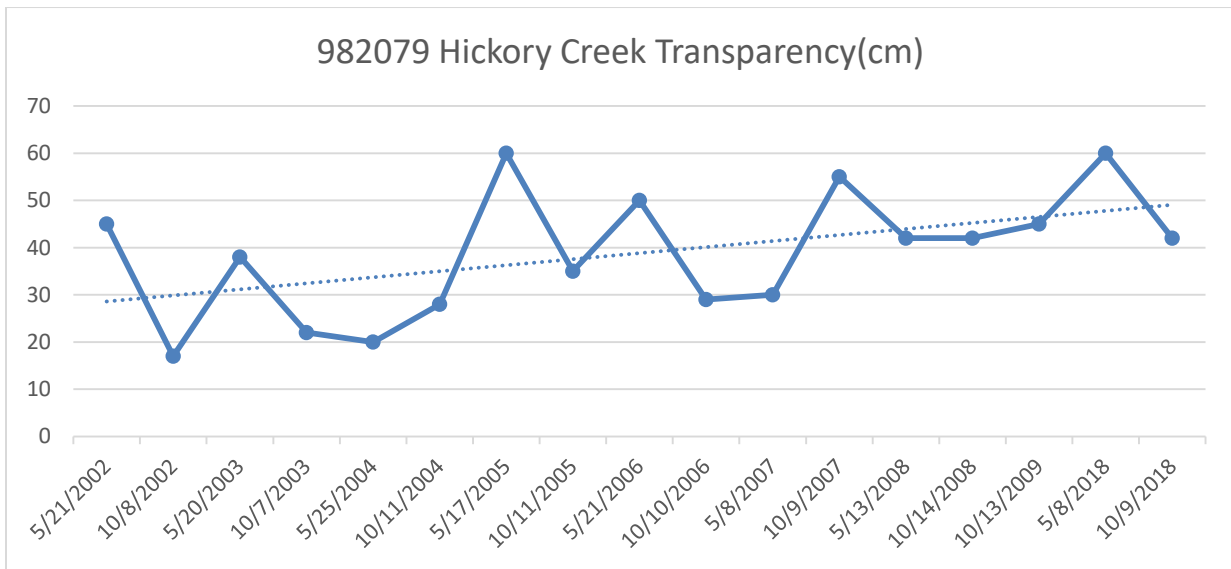
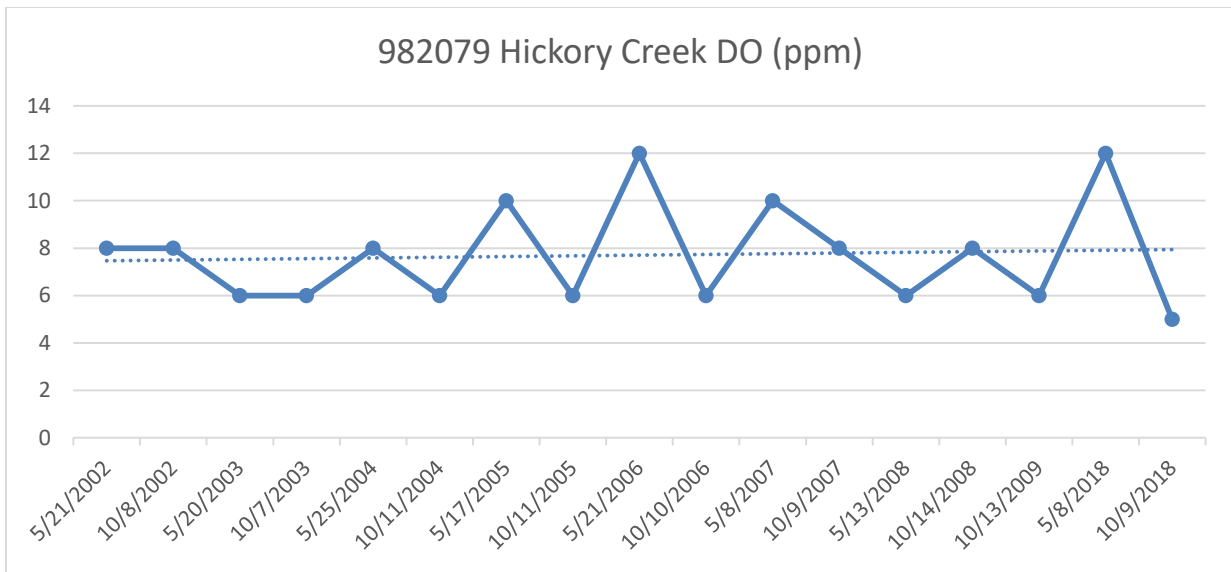
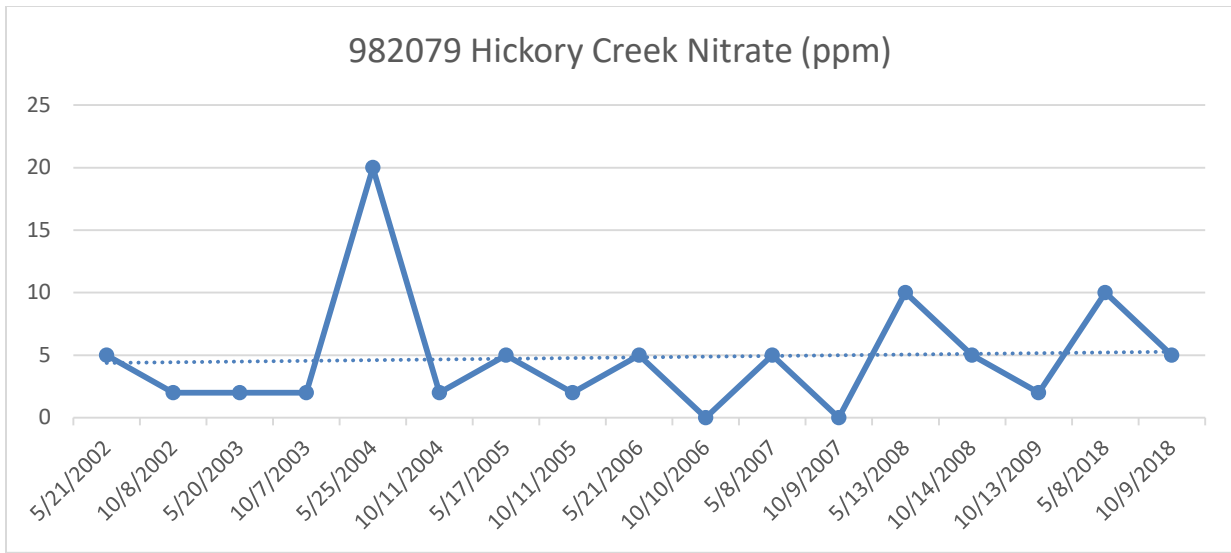


982073 McDonald Creek Transparency (cm)

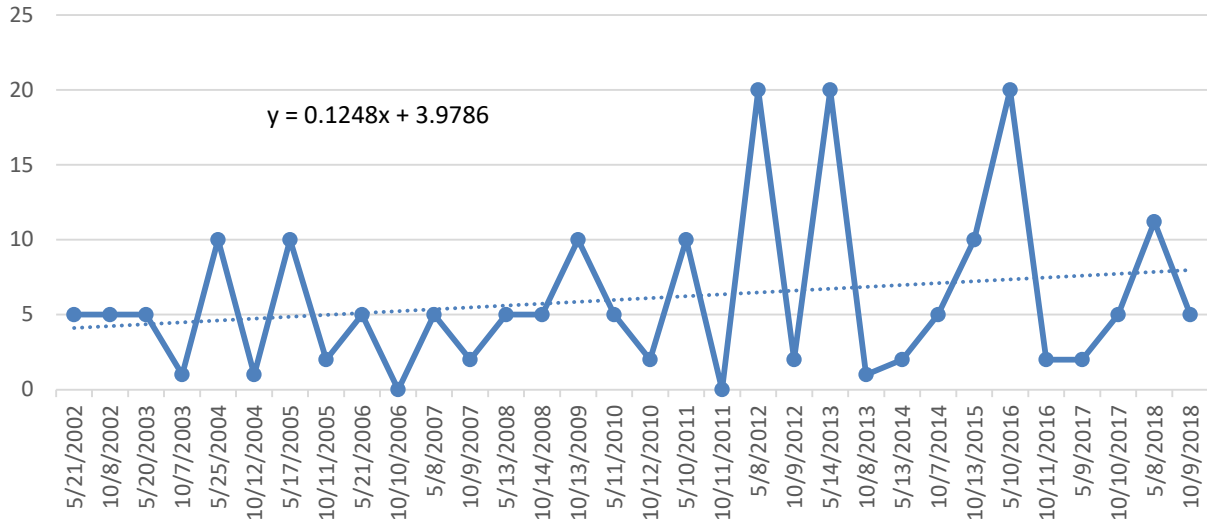




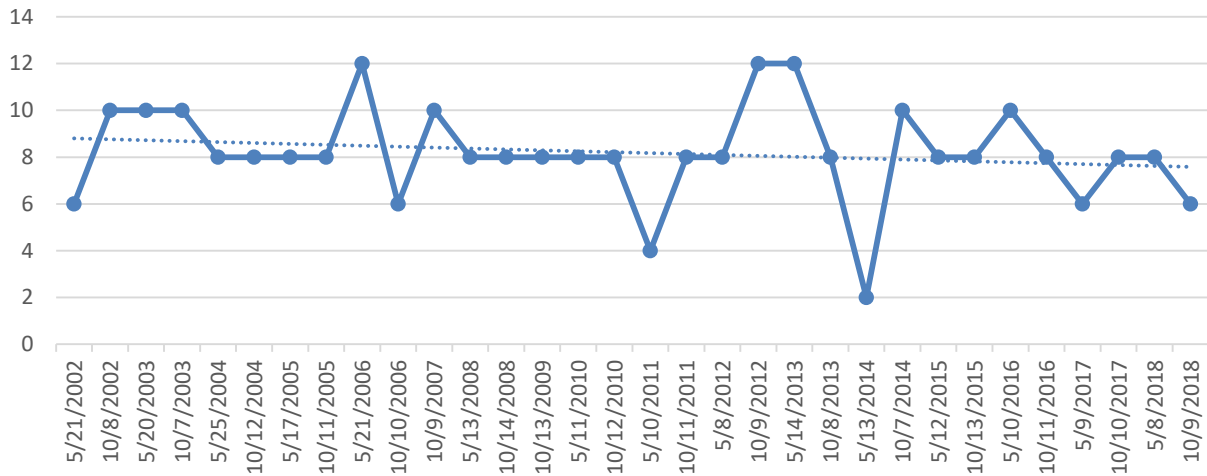




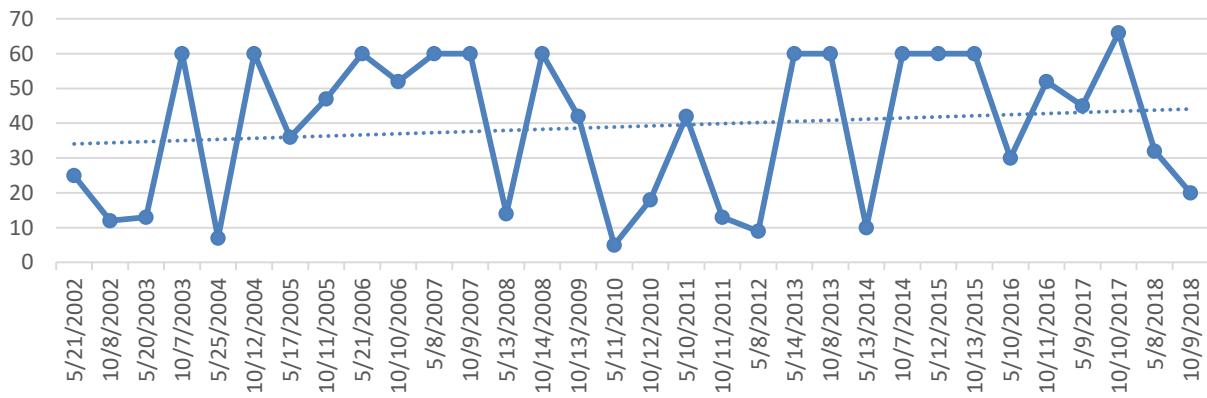
982083 Hickory Creek Nitrate (ppm)

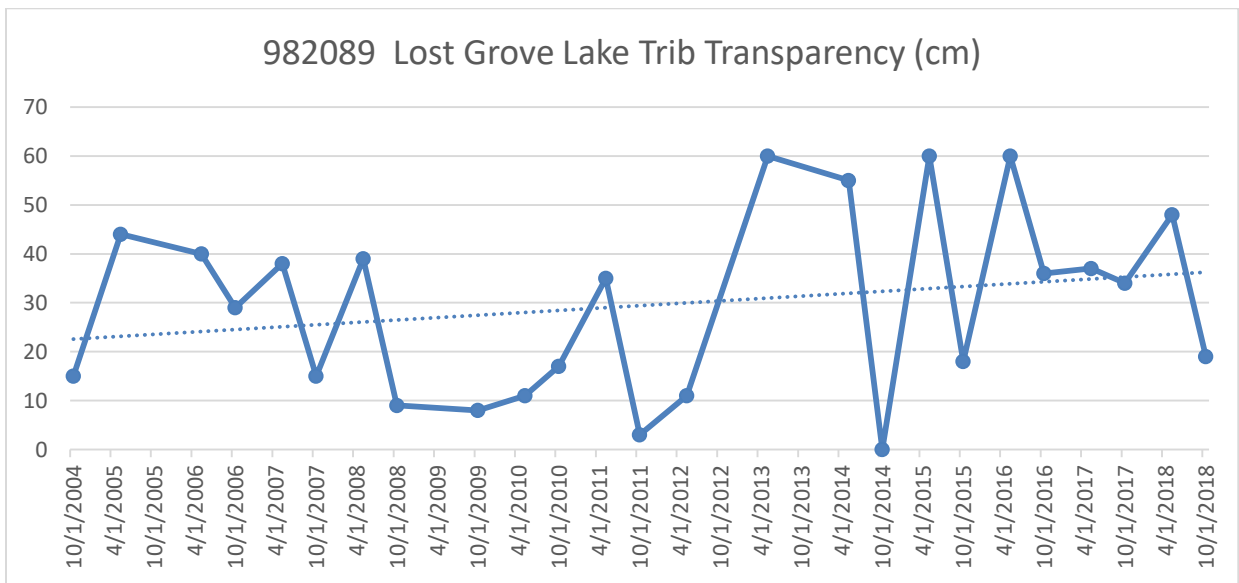
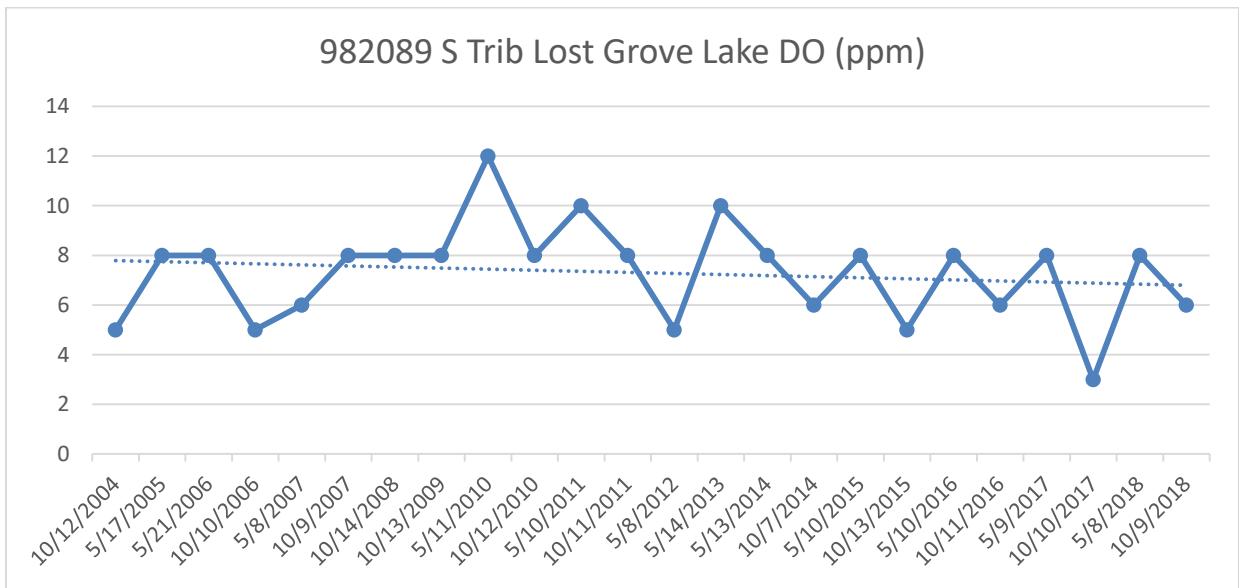
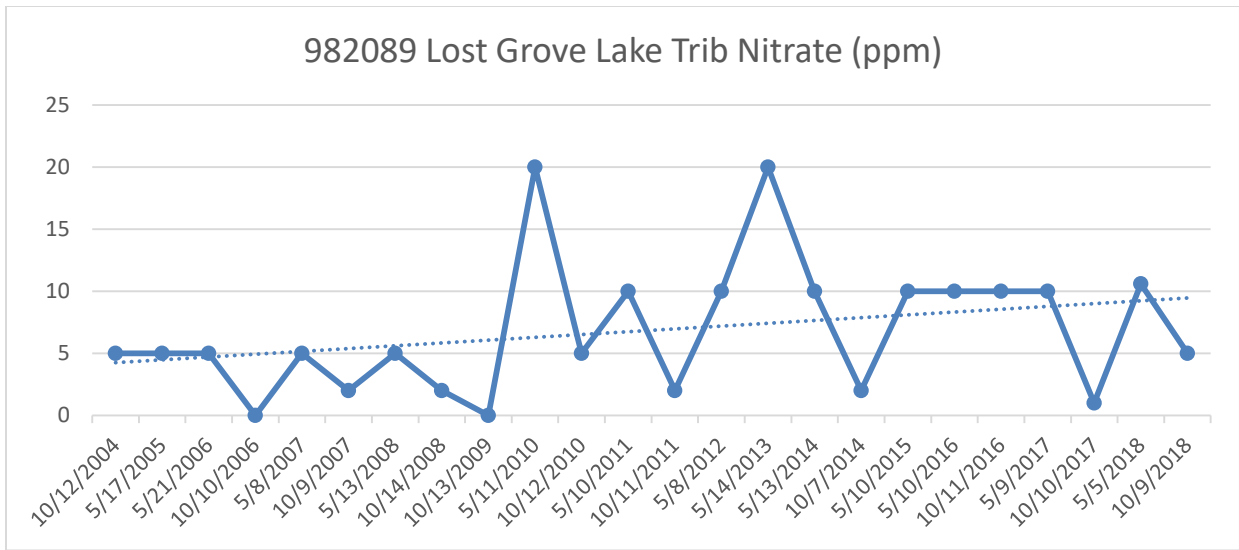


982083 Hickory Creek DO (ppm)

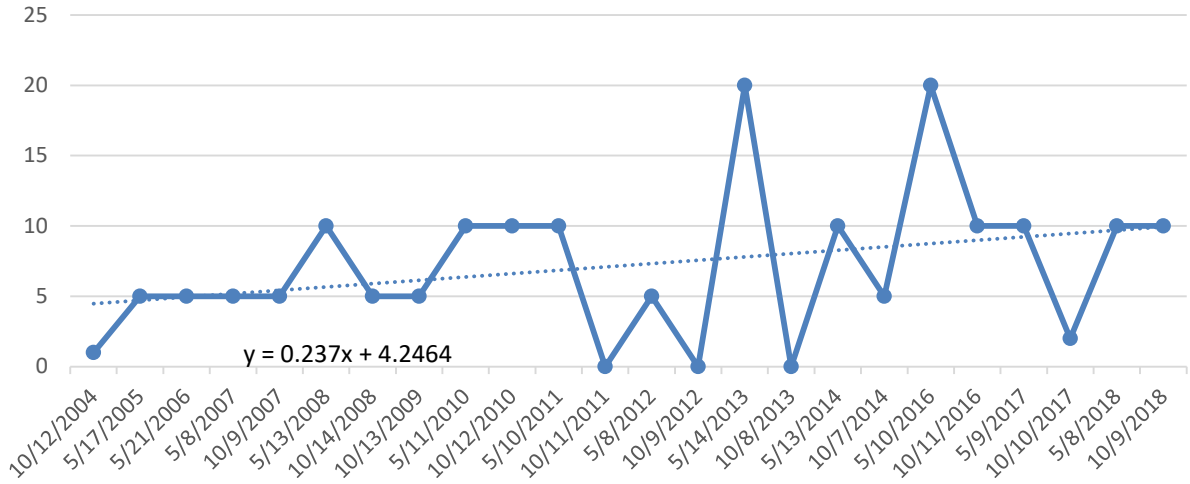


982083 Hickory Creek Transparency (cm)

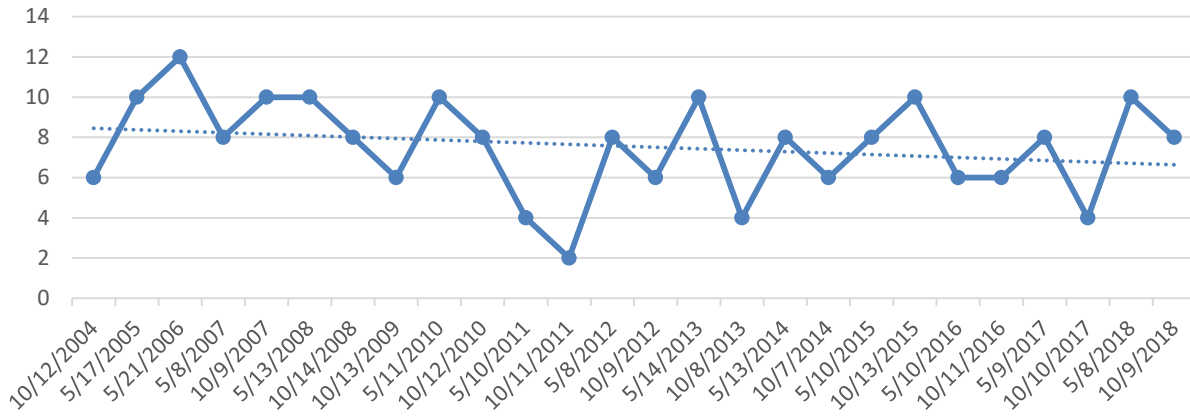




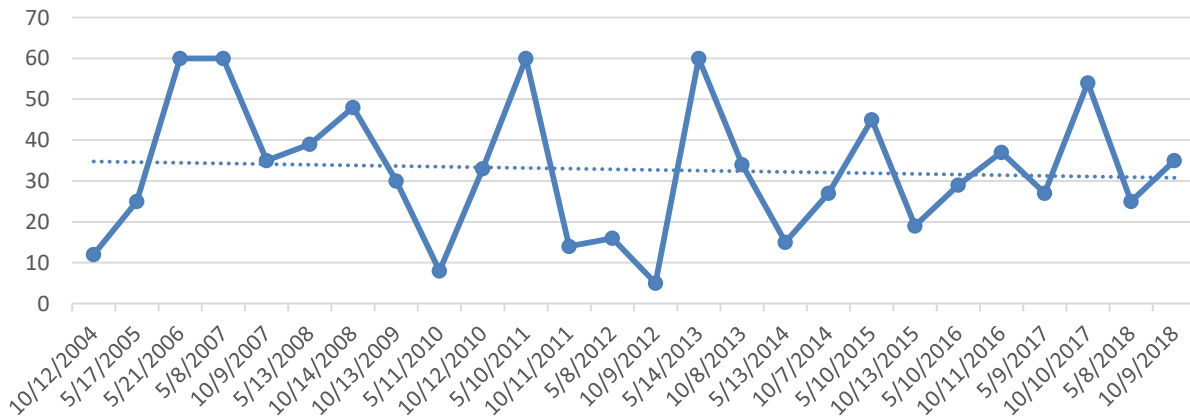
982092 Lake Odetta Trib Nitrate (ppm)

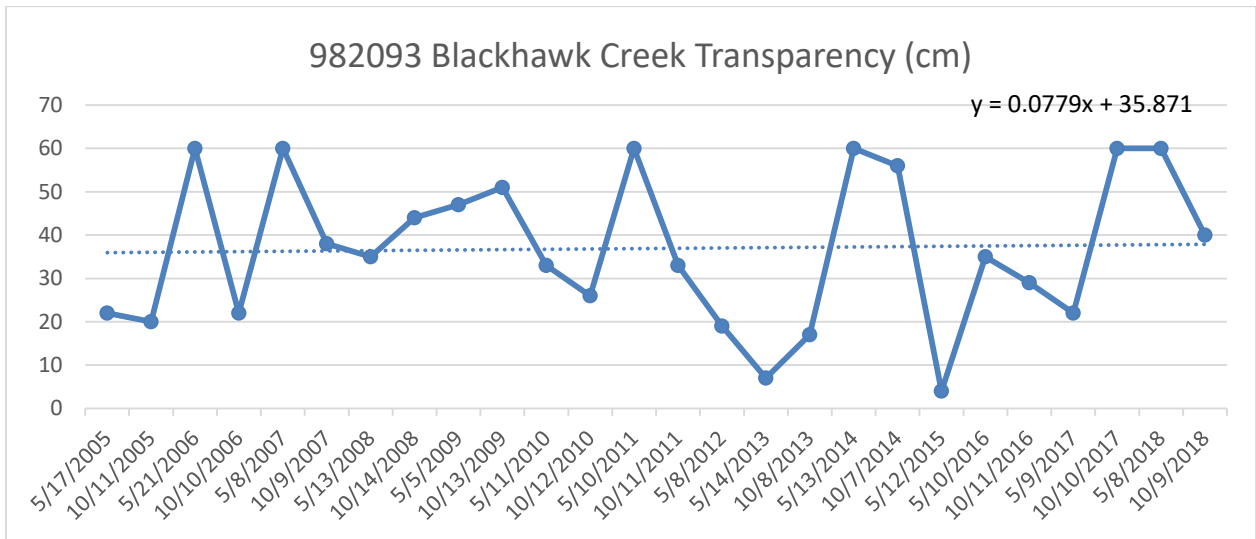
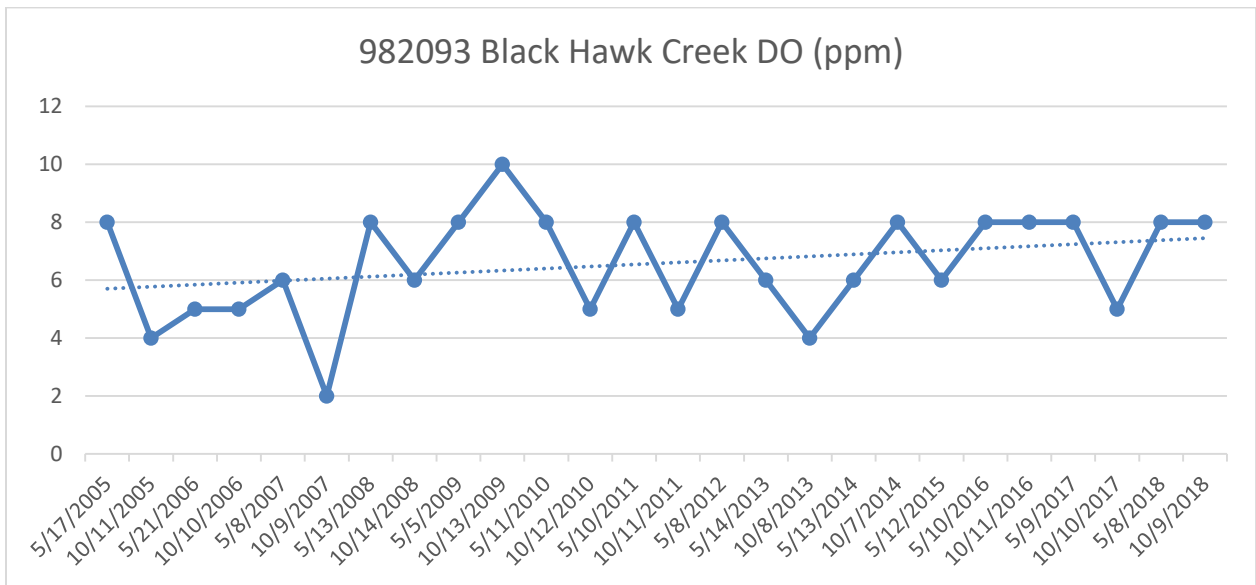
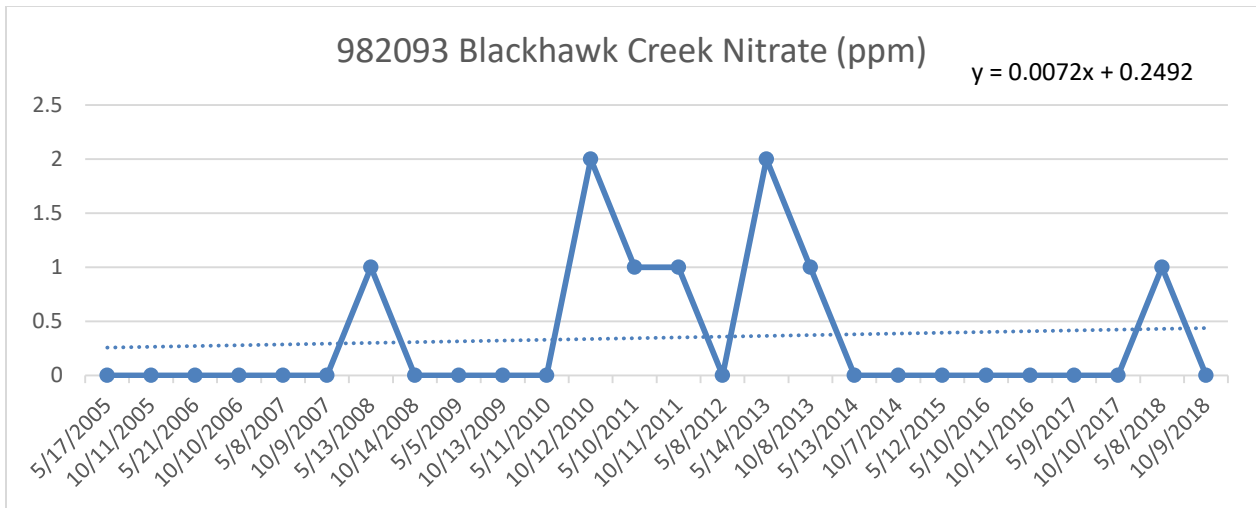


982092 Lake Odetta Trib DO (ppm)

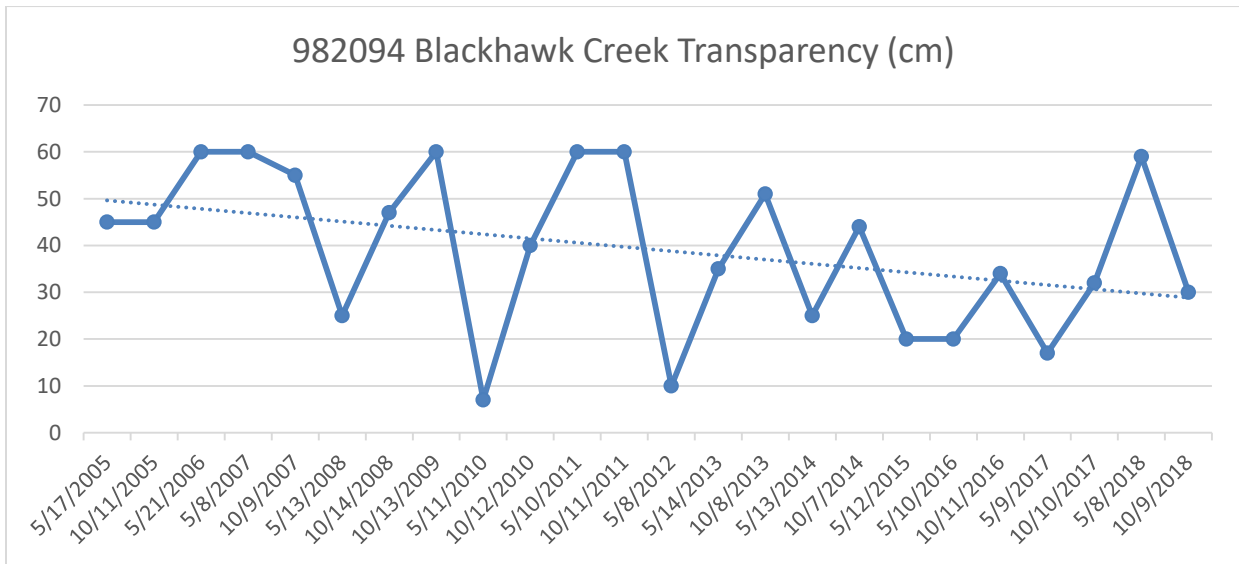
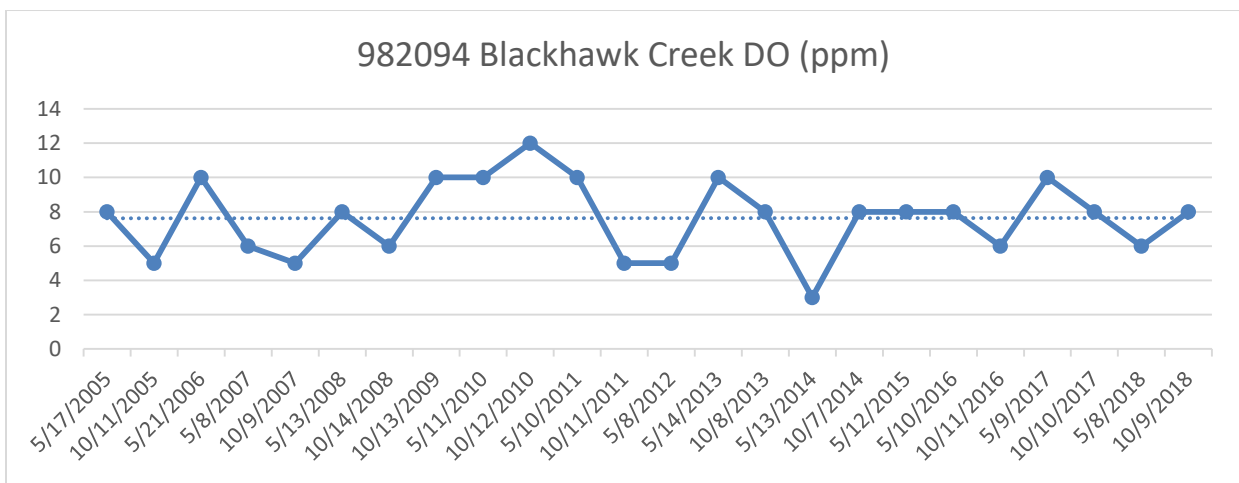
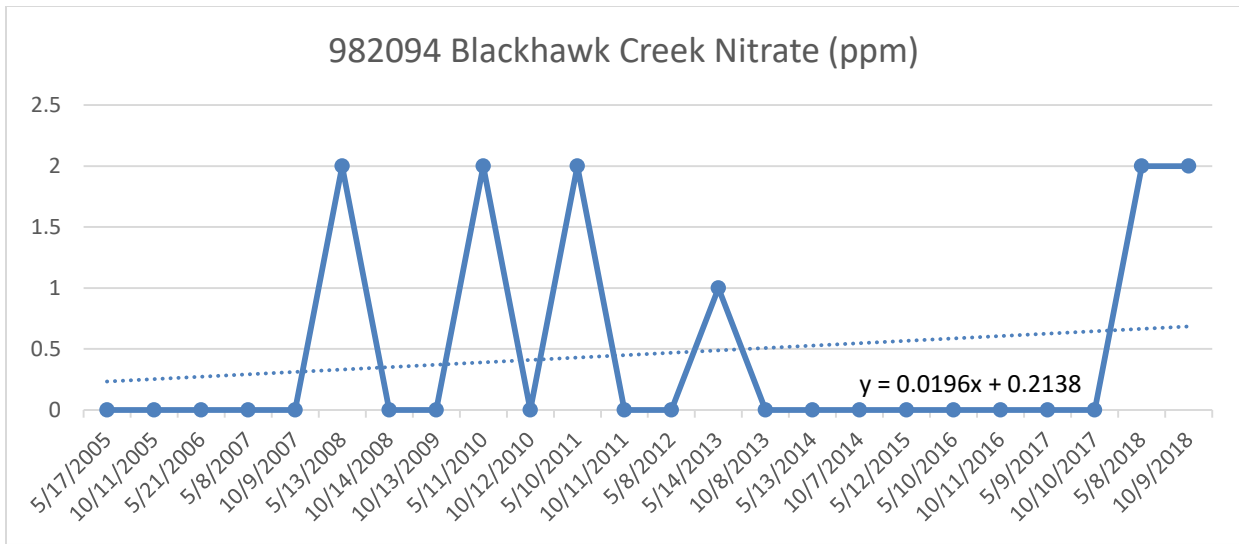


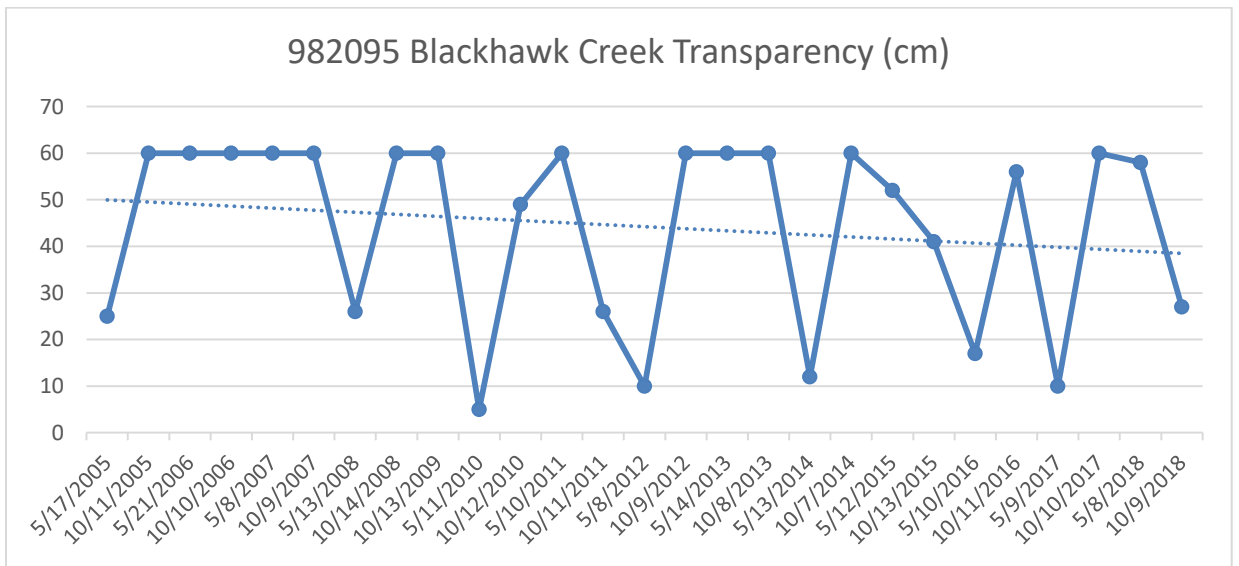
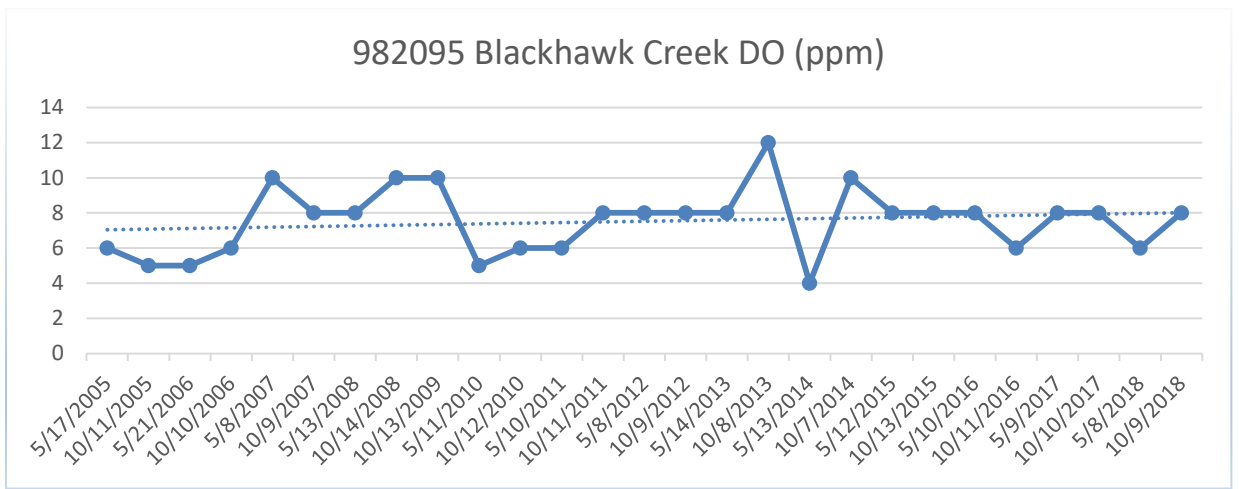
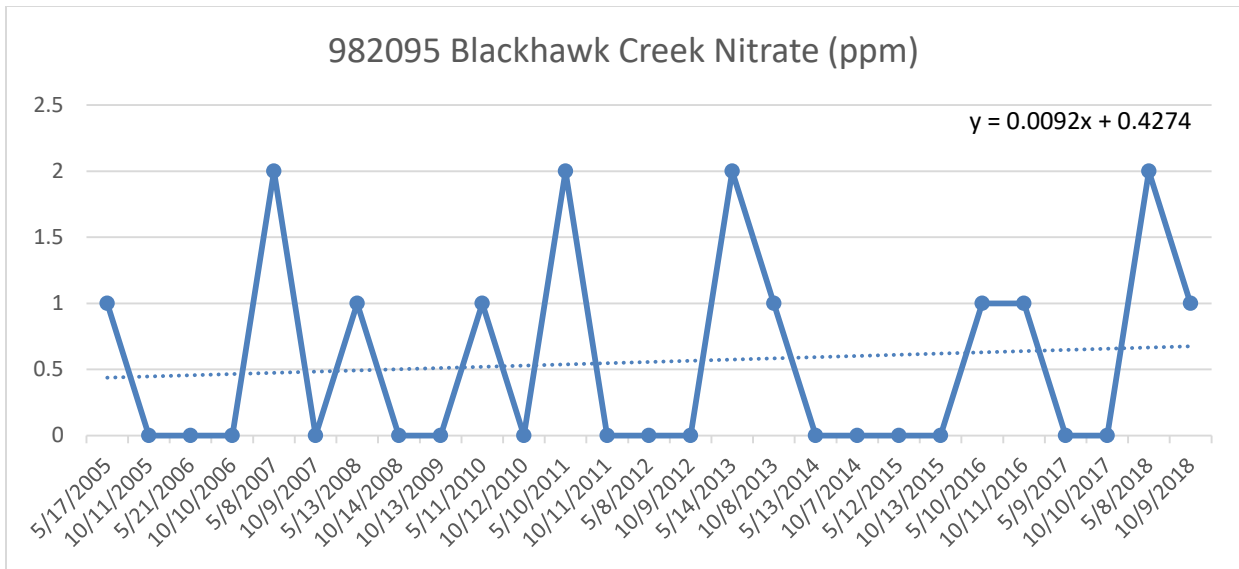
982092 Lake Odetta Trib Transparency (cm)

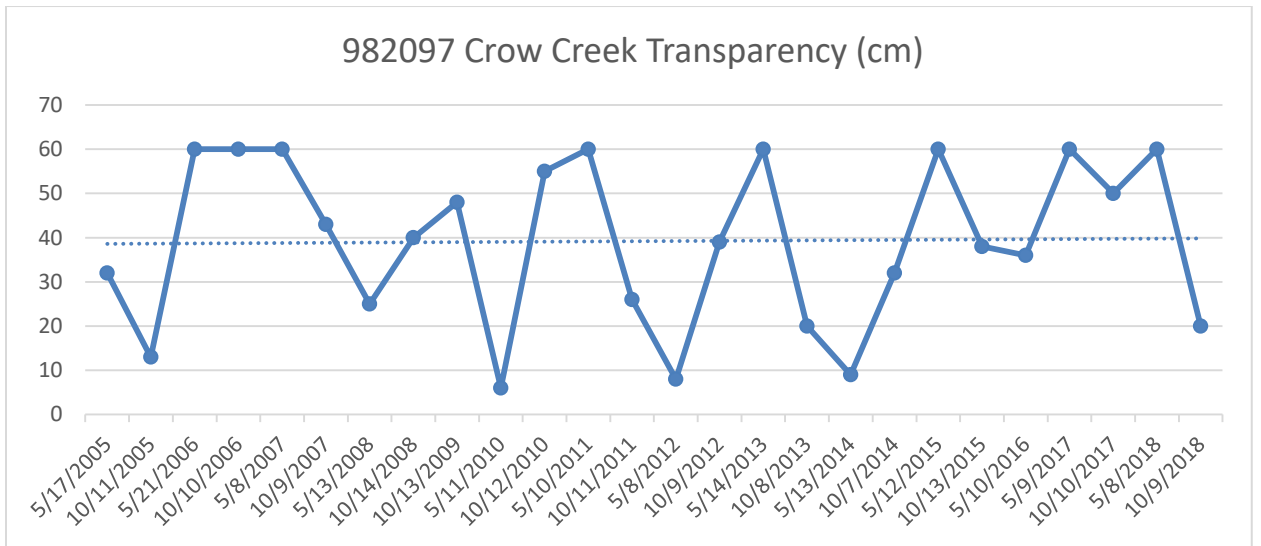
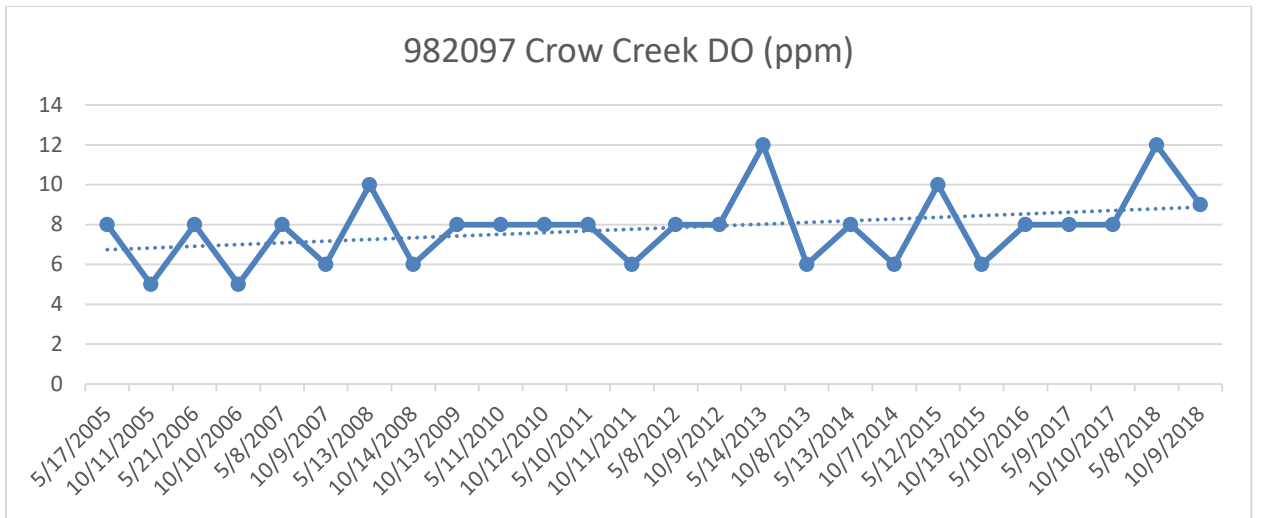
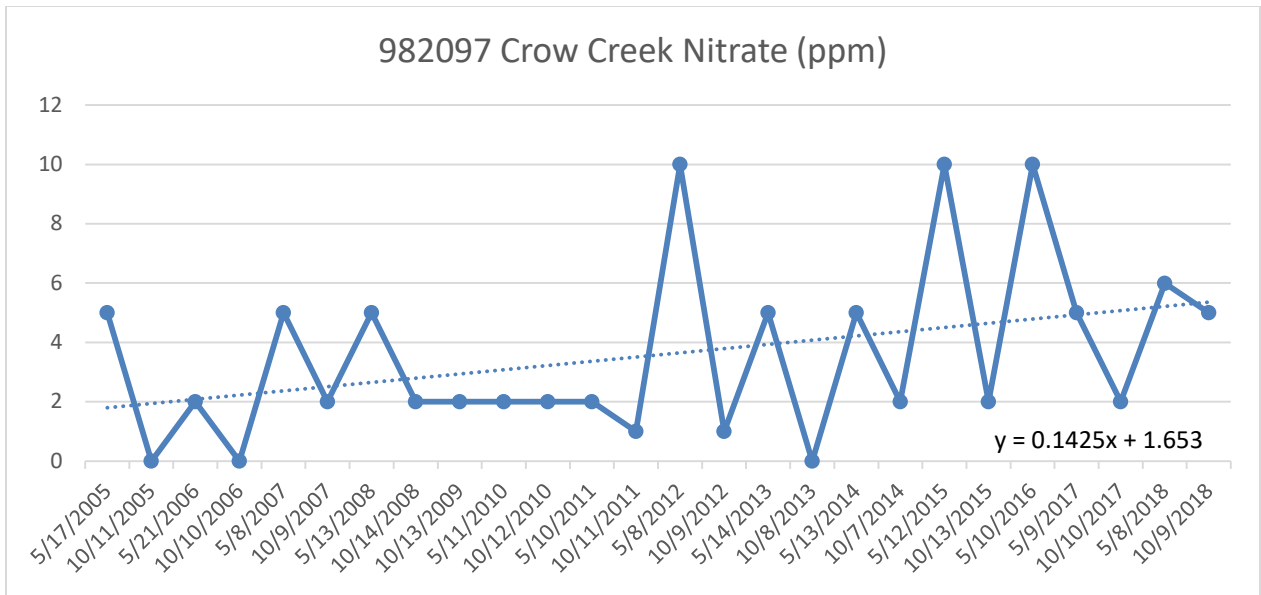


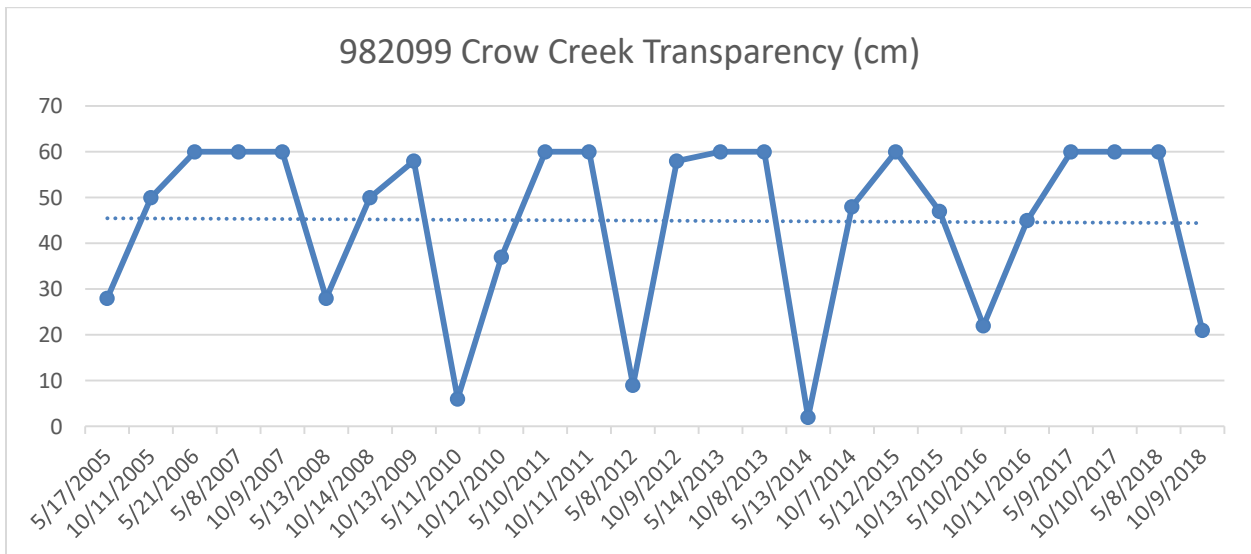
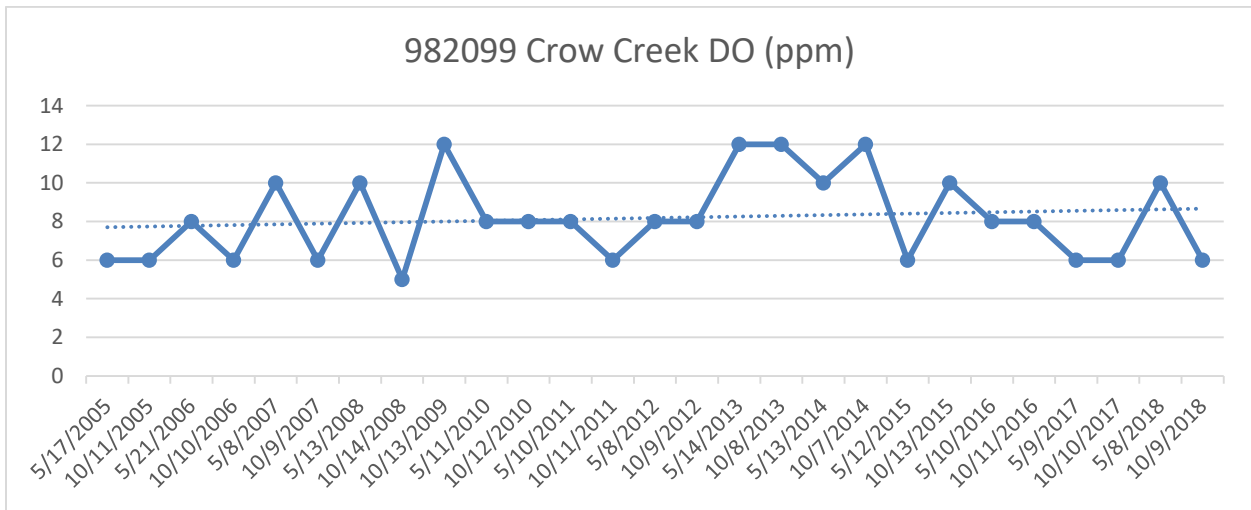
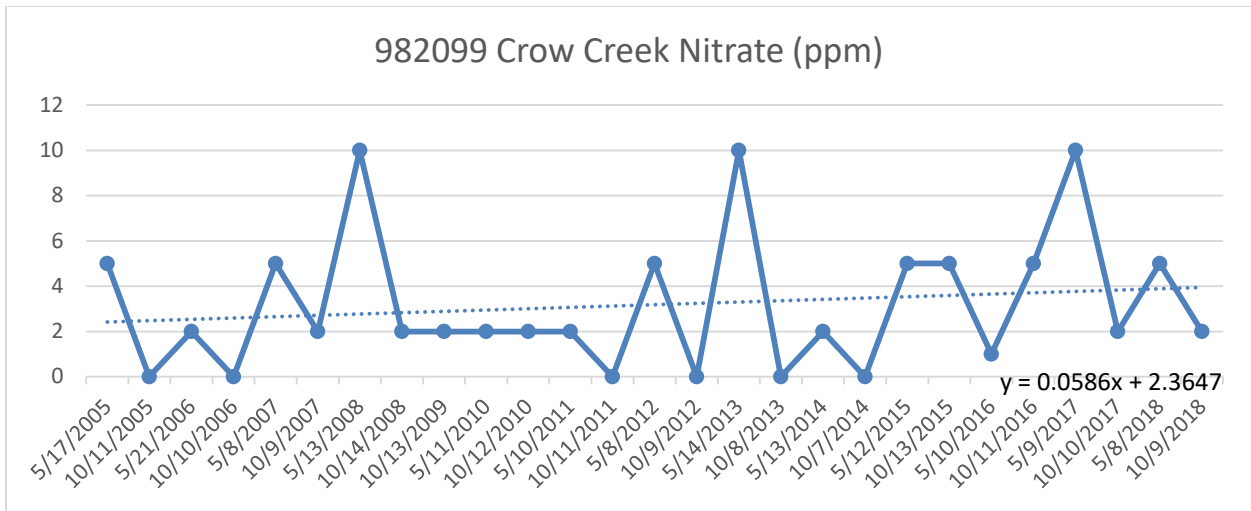


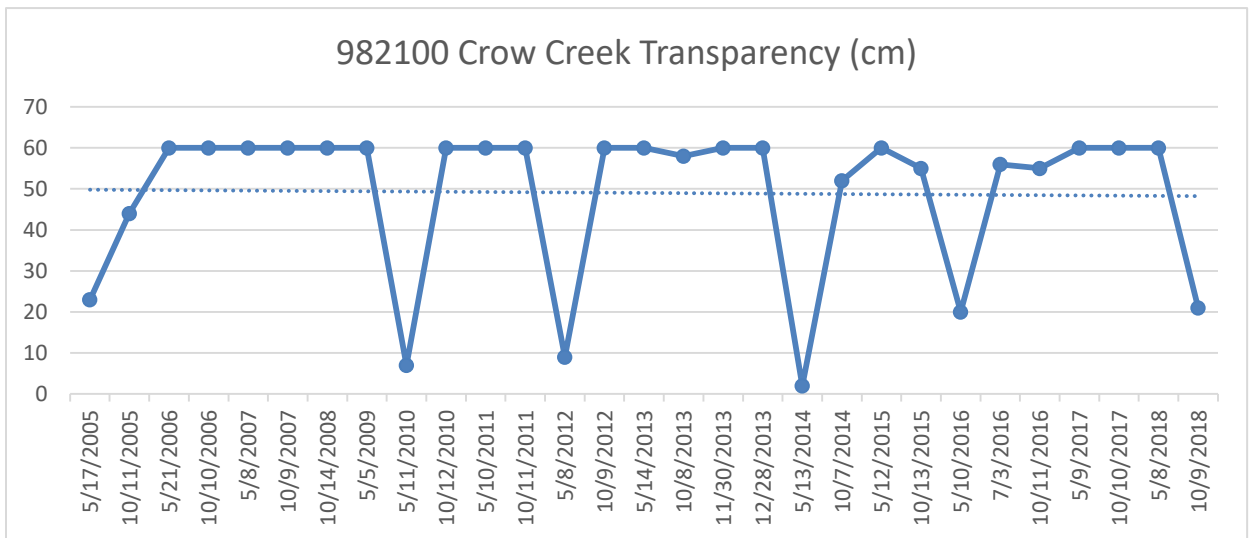
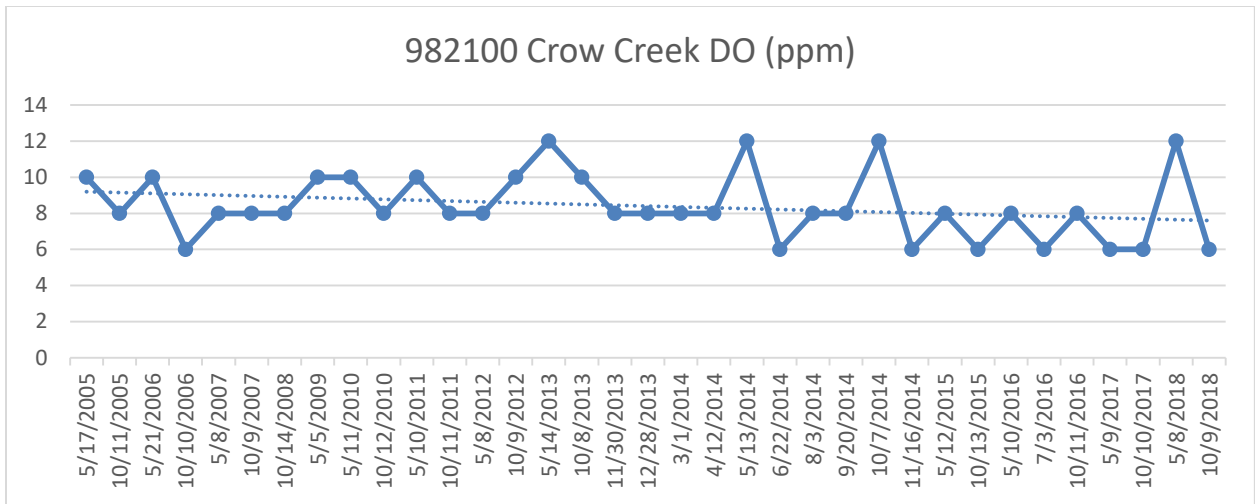
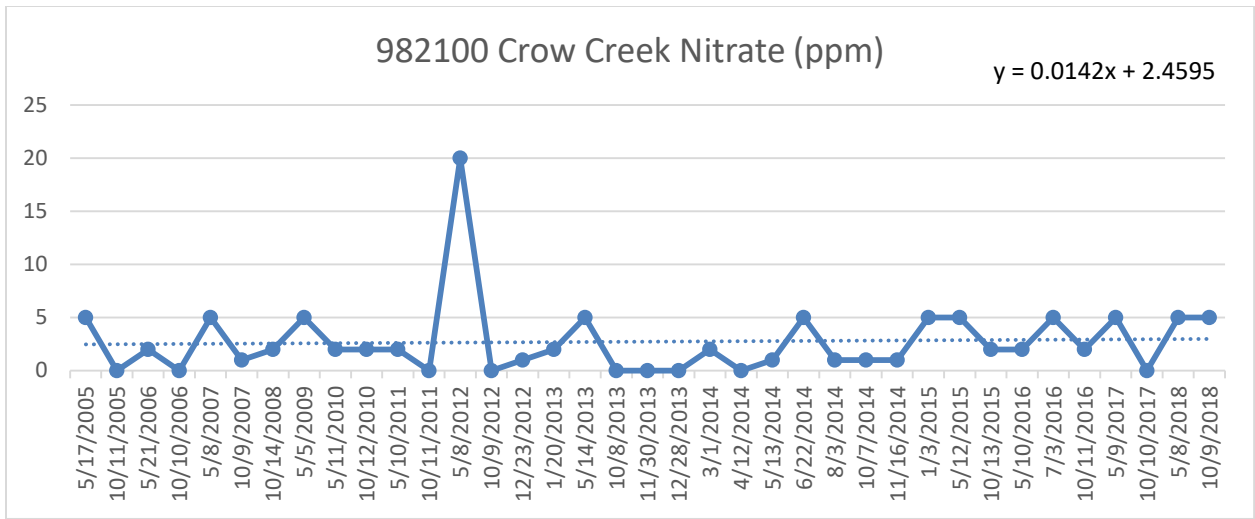


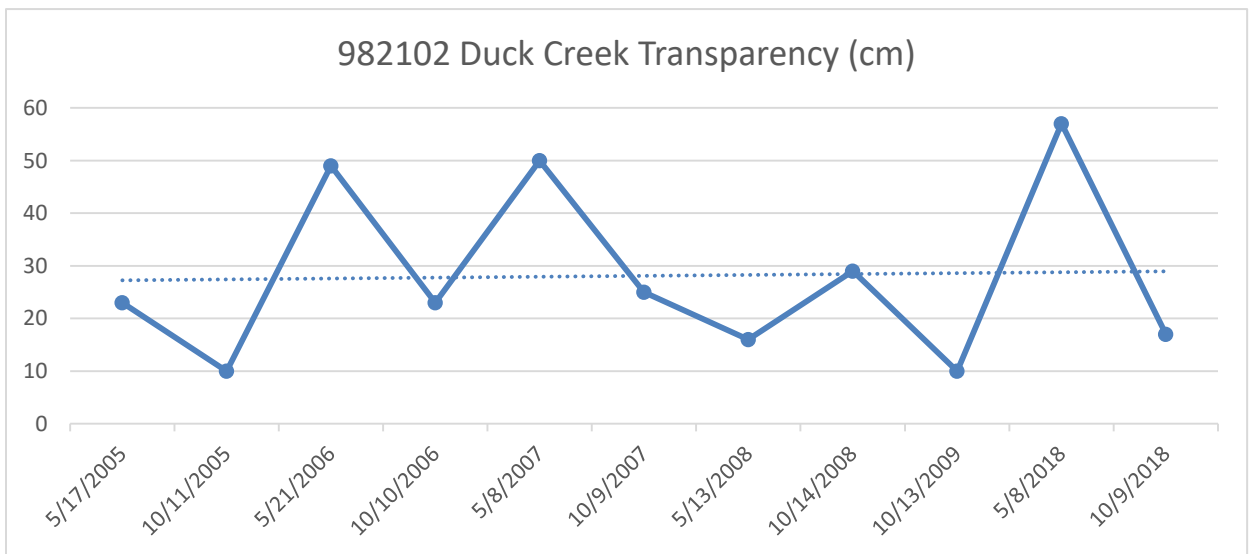
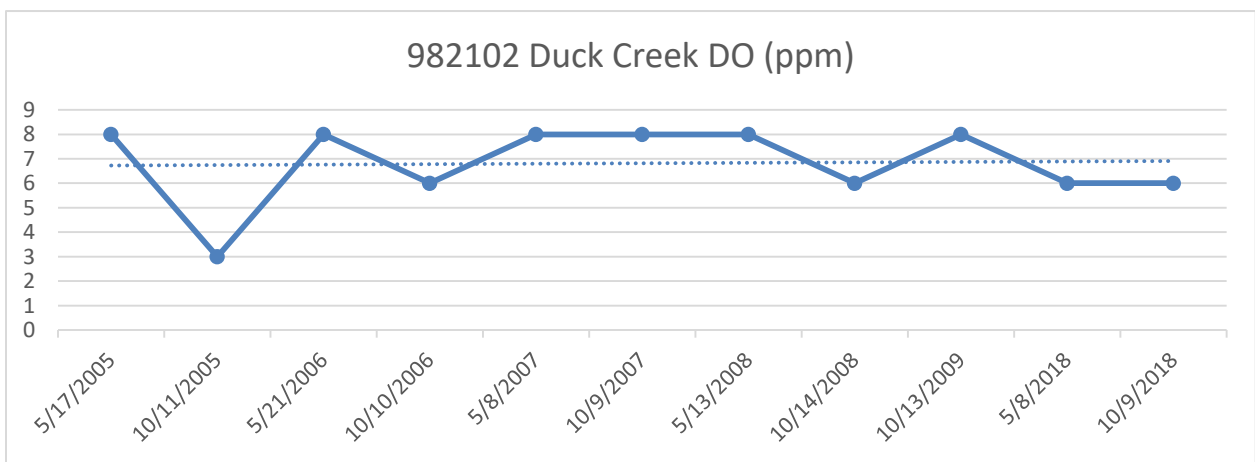
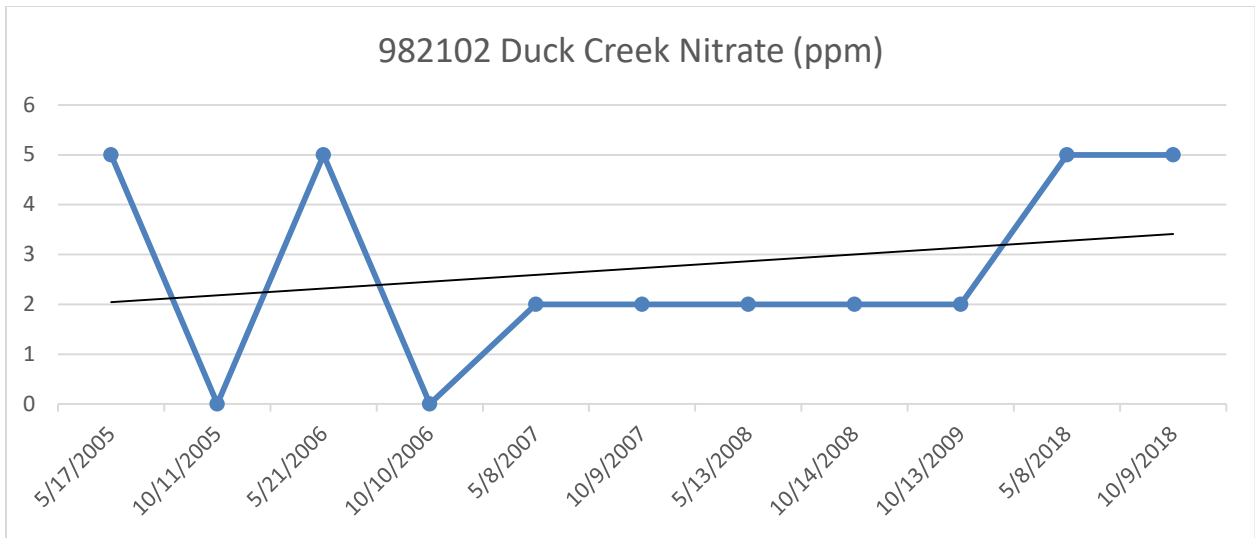


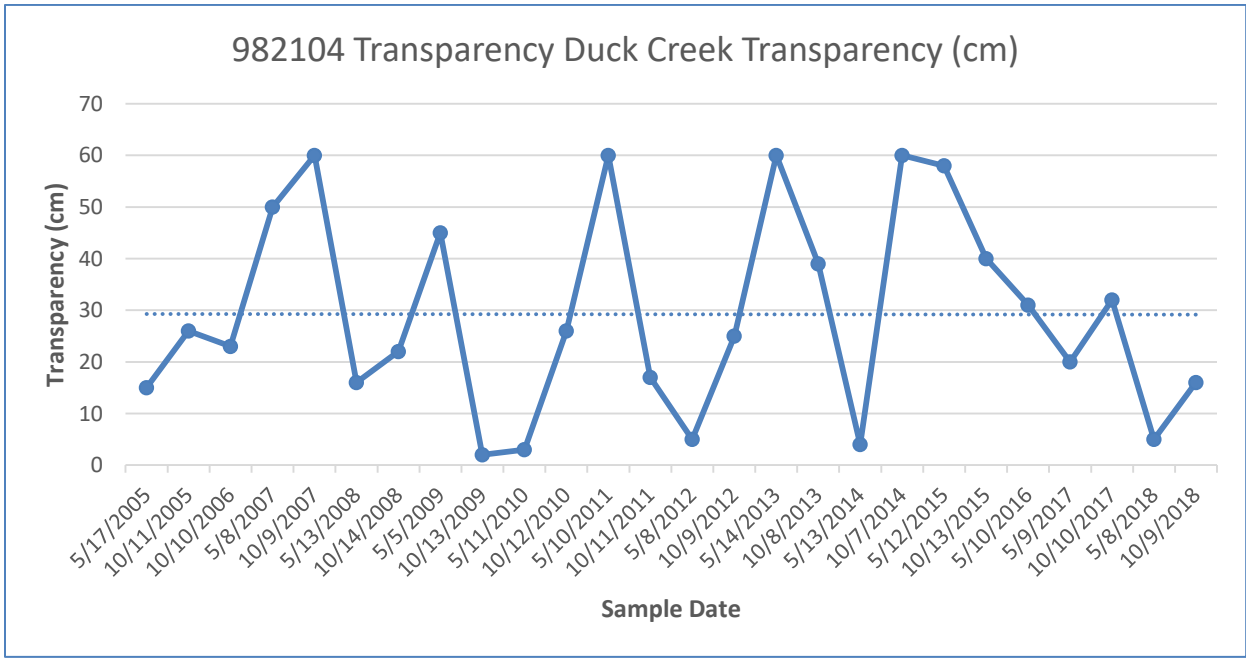
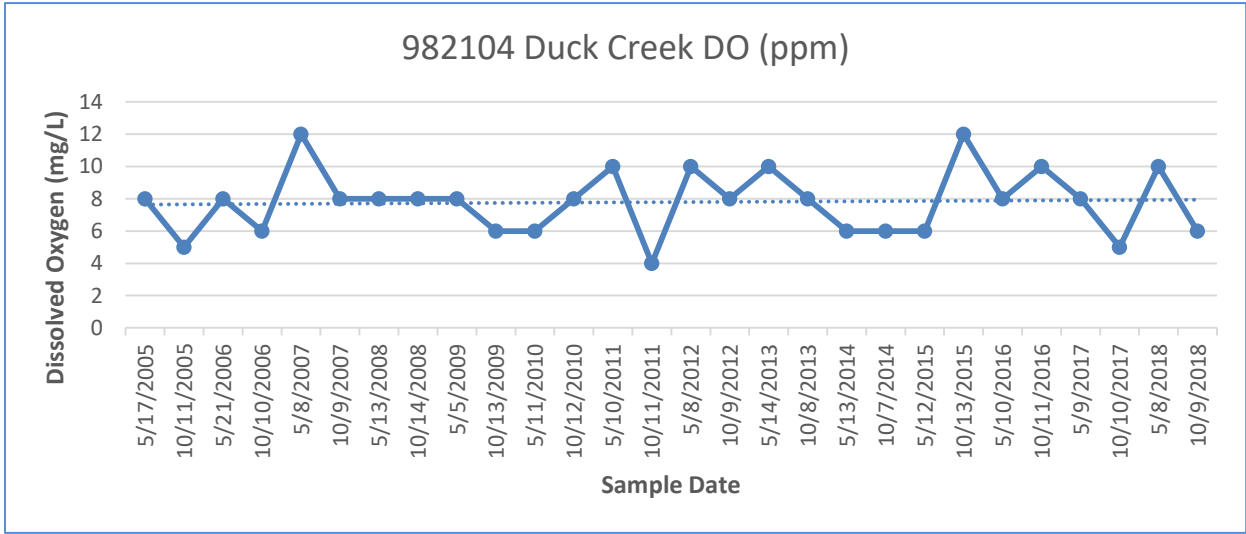
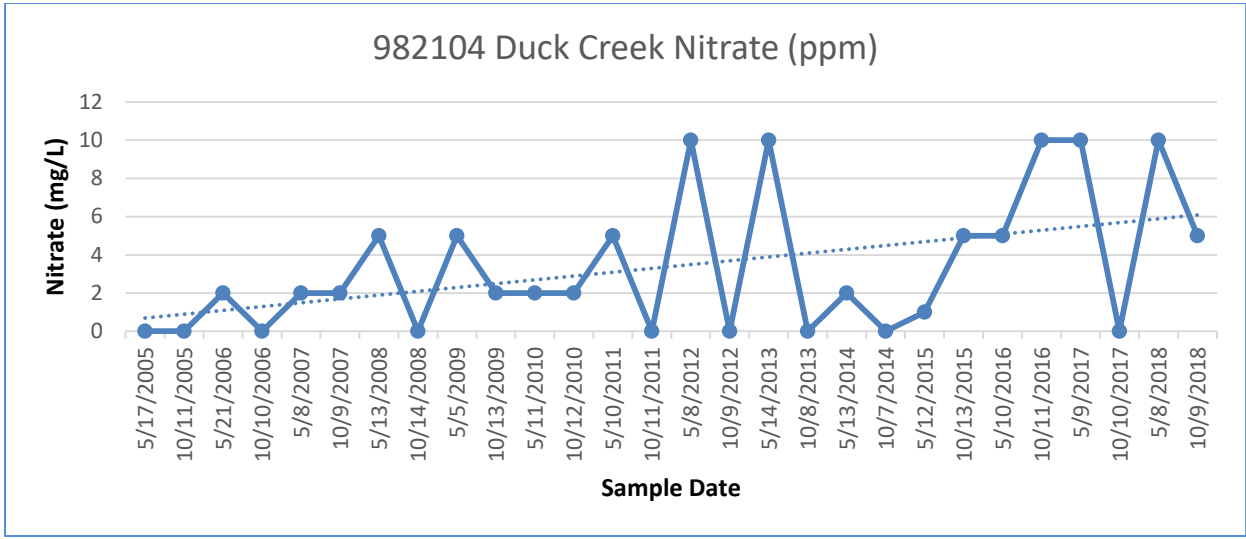




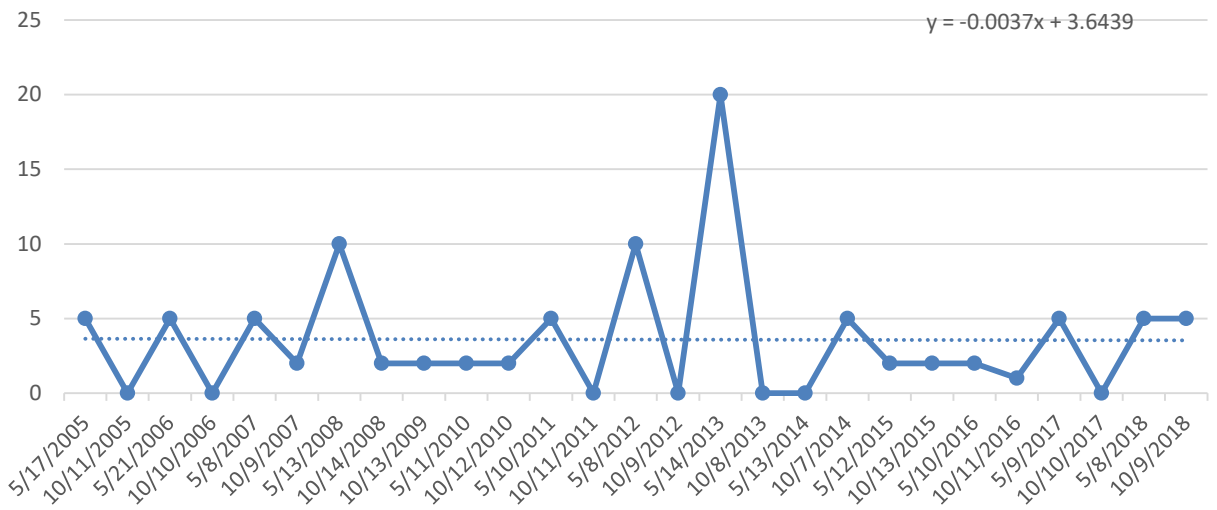




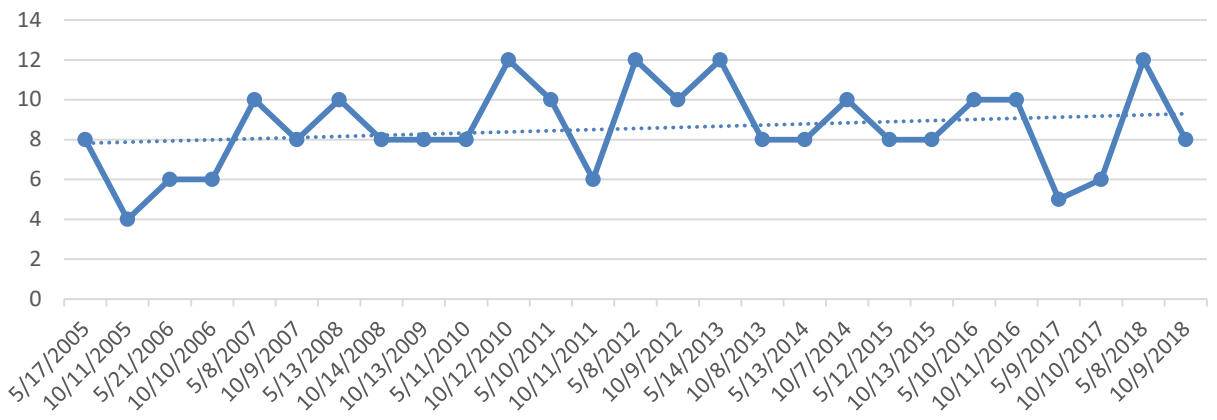




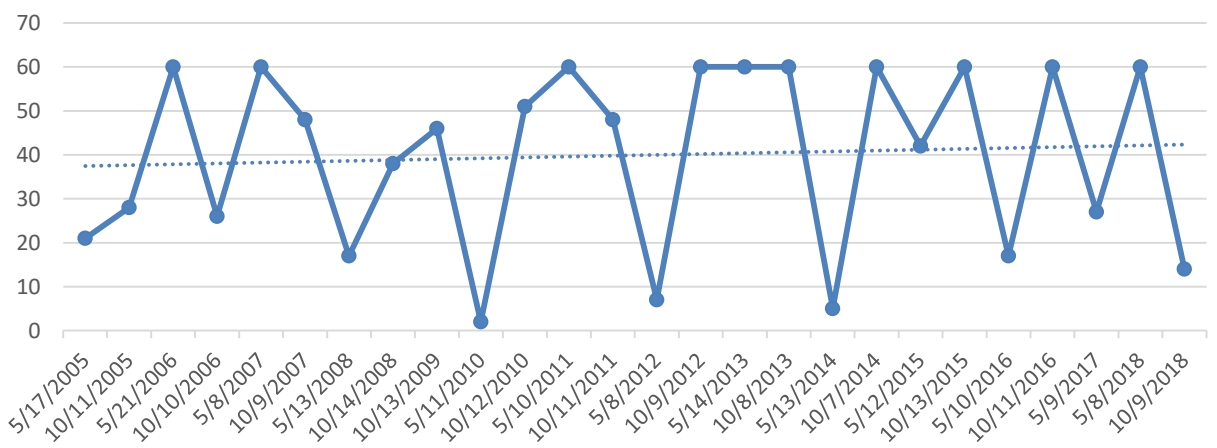
### 982108 Duck Creek Nitrate (ppm)



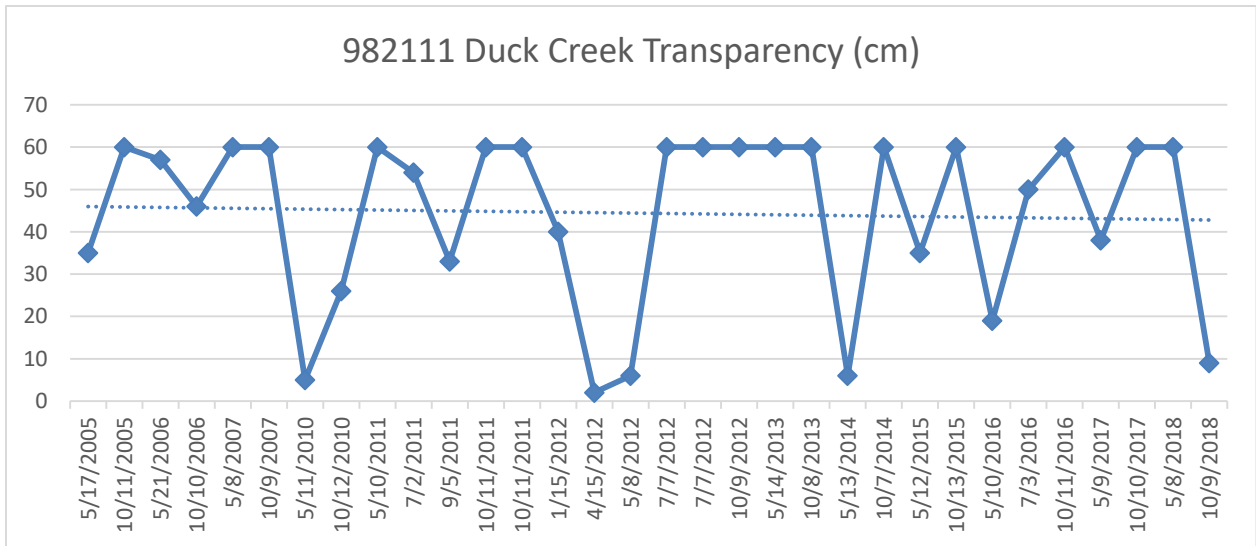
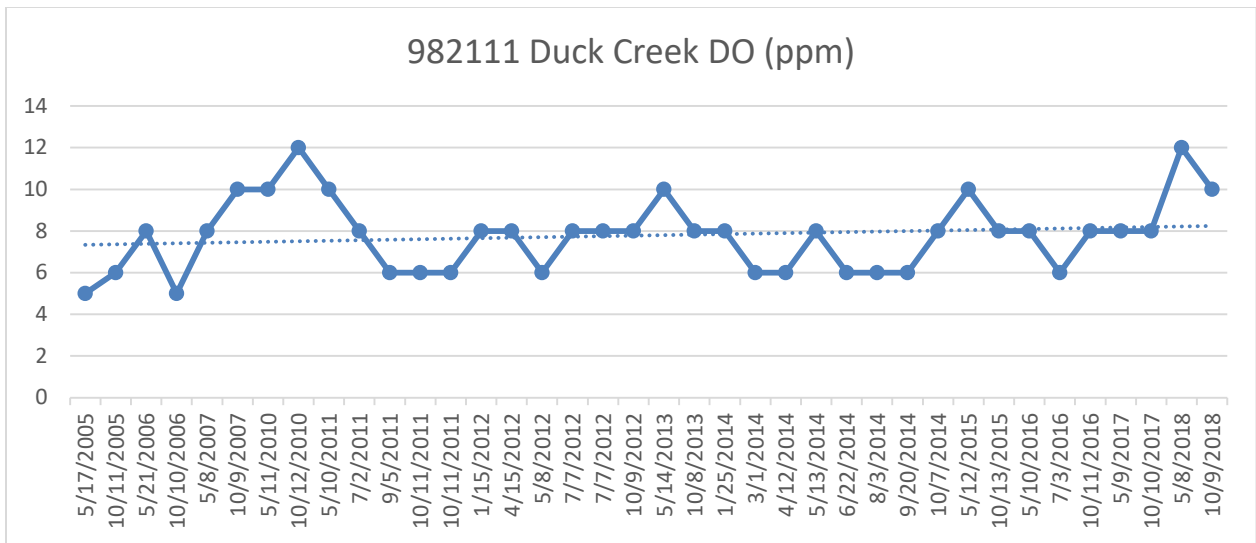
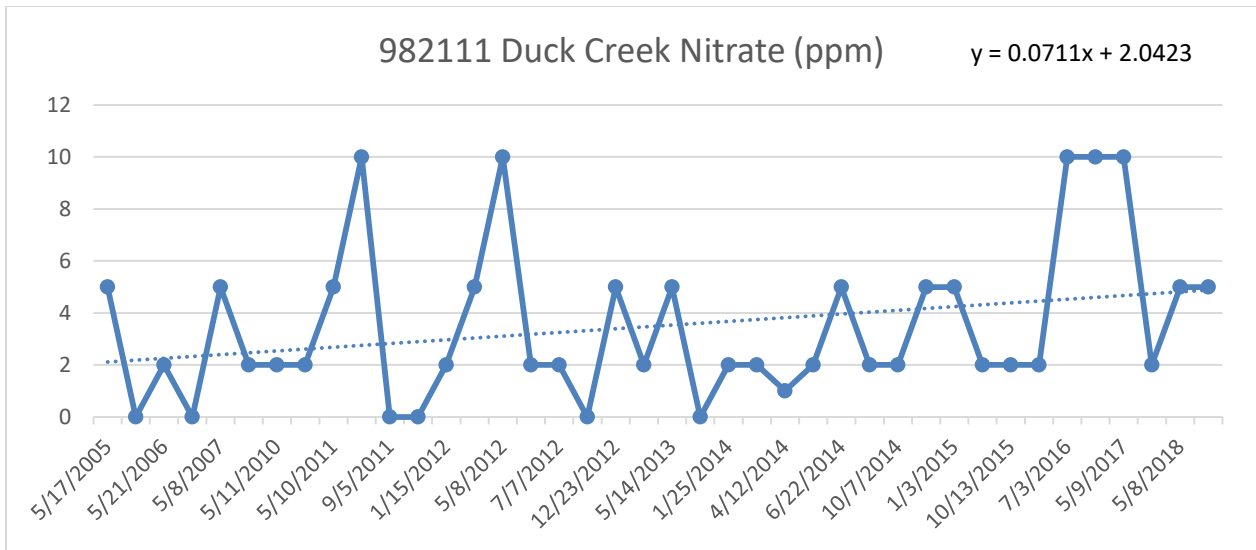
### 982108 Duck Creek DO (ppm)



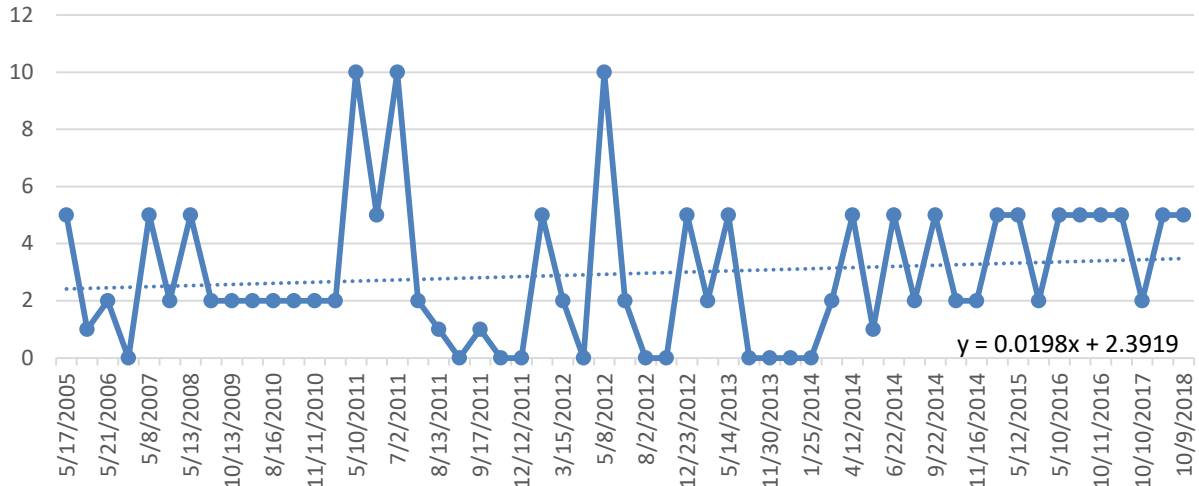
### 982108 Duck Creek Transparency (cm)



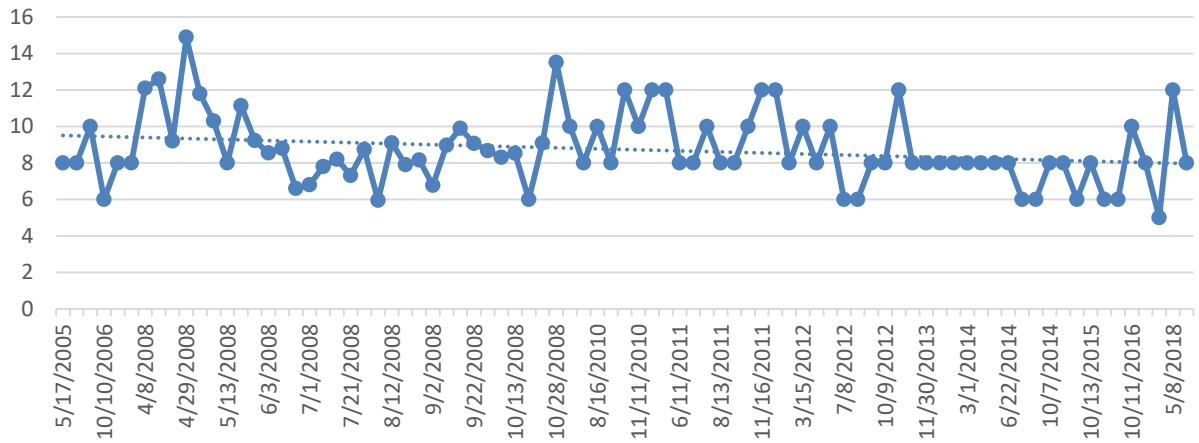




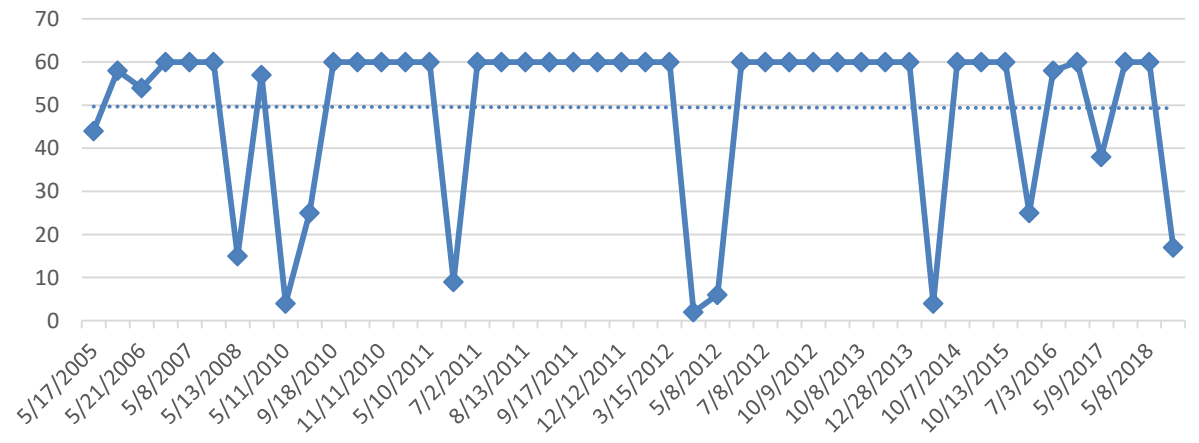
982112 Duck Creek Nitrate (ppm)



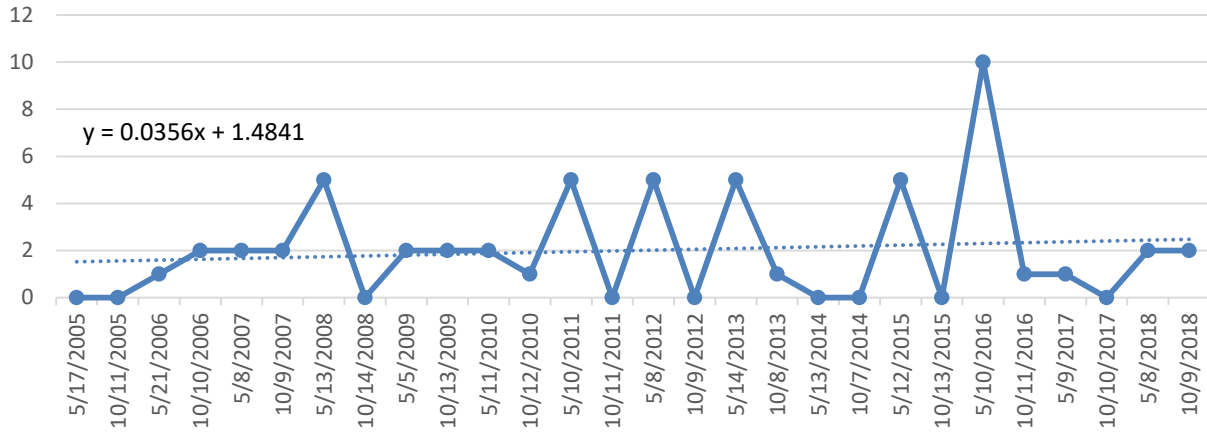
982112 Duck Creek DO (ppm)



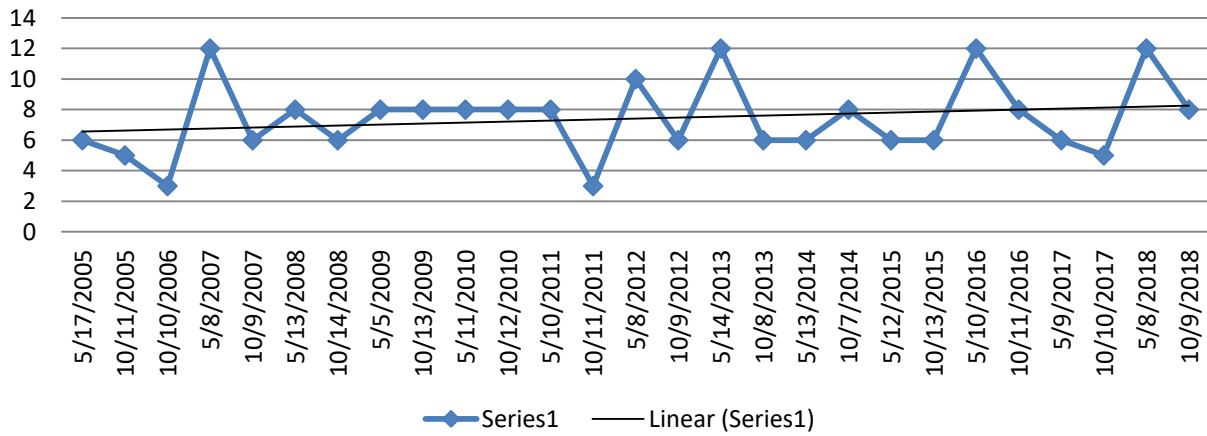
982112 Duck Creek Transparency (cm)



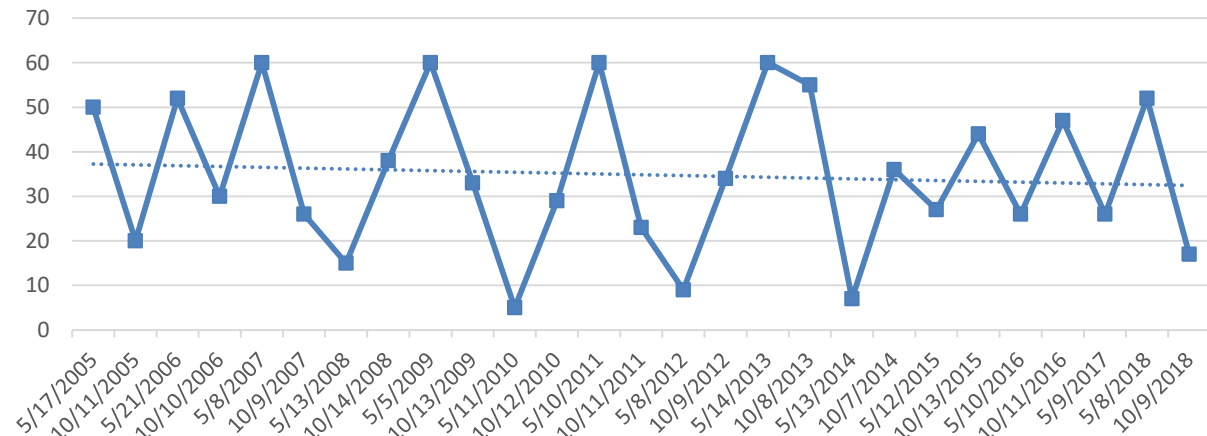
### 982116 Goose Creek Nitrate (ppm)



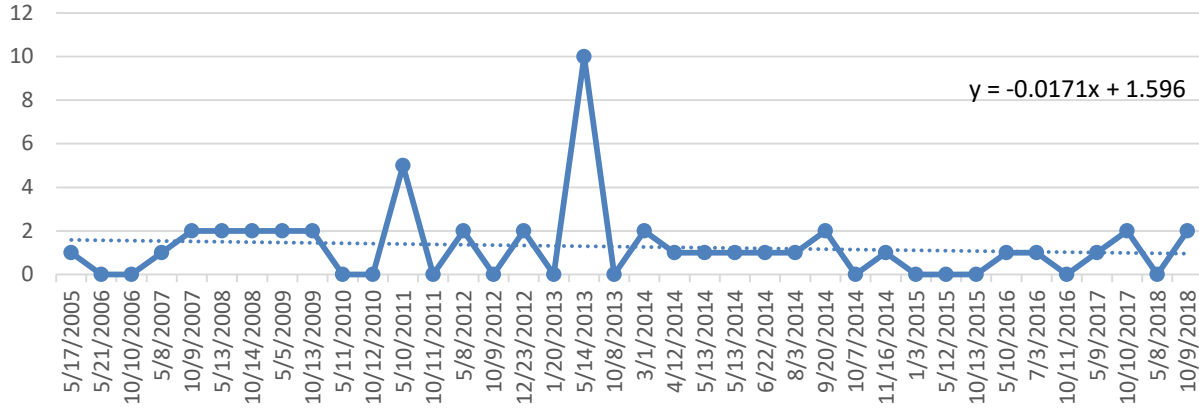
### 982116 Goose Creek DO (ppm)



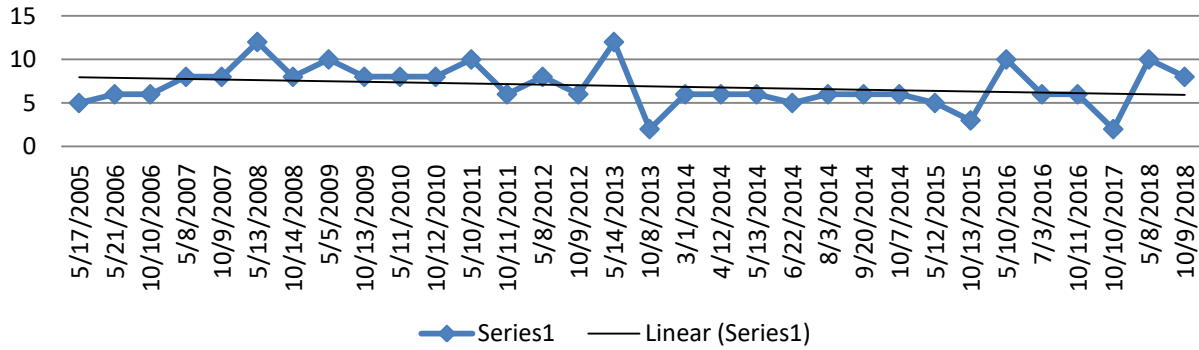
### 982116 Goose Creek Transparency (cm)



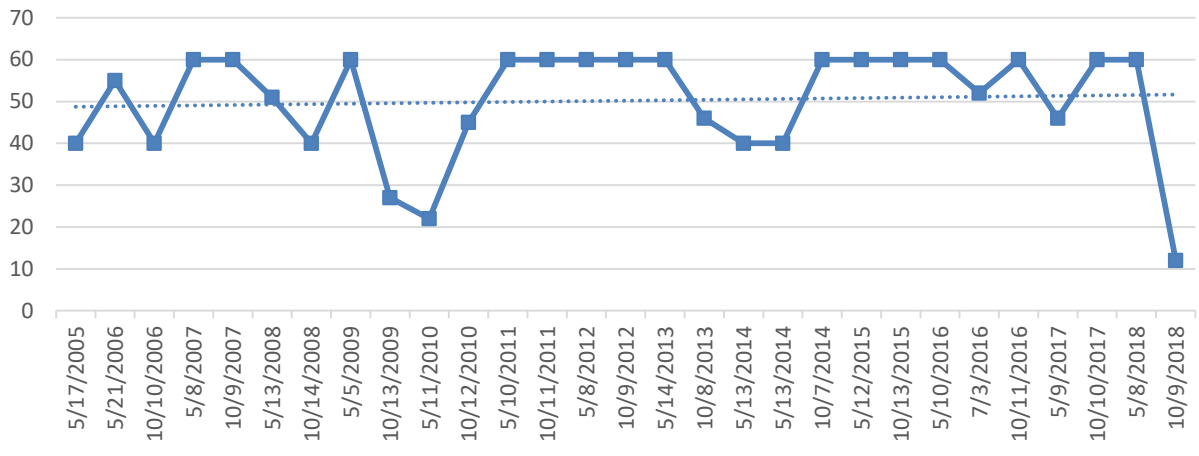
982118 Greenway Creek Nitrate (ppm)

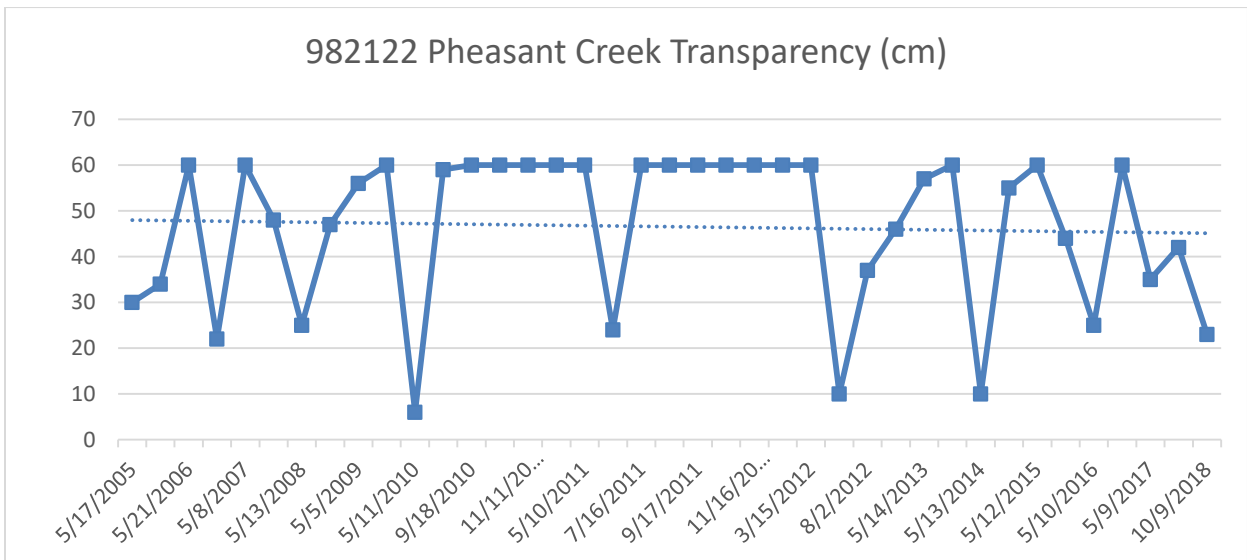
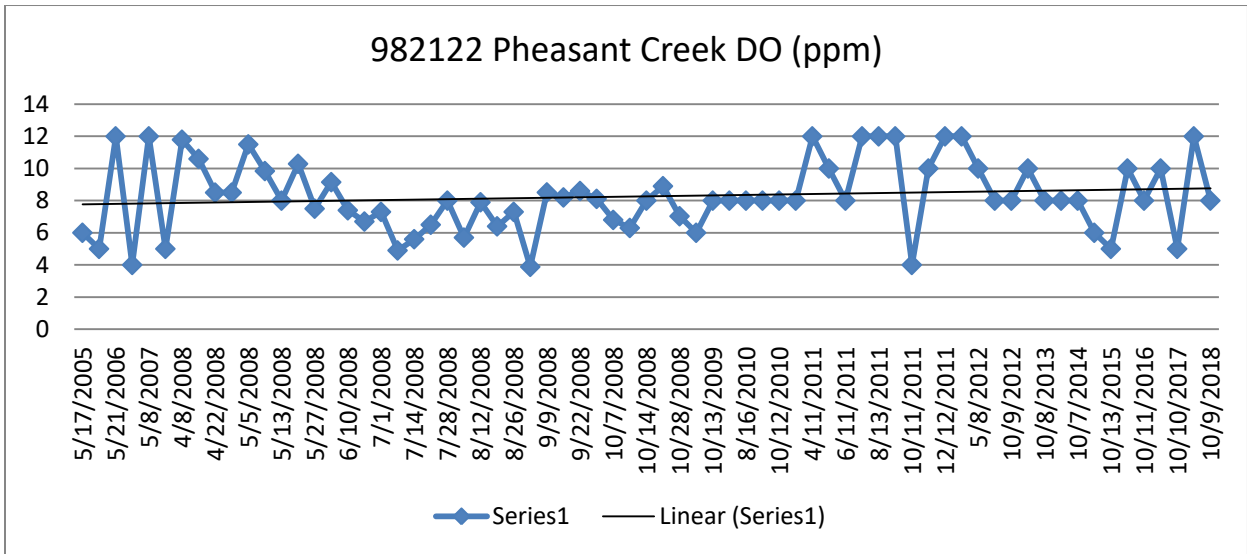
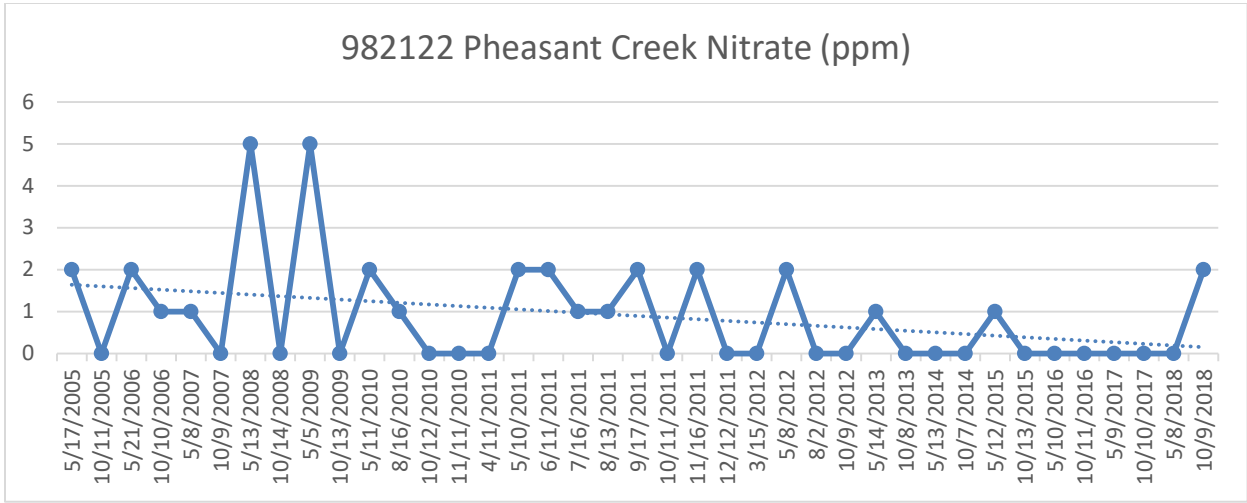


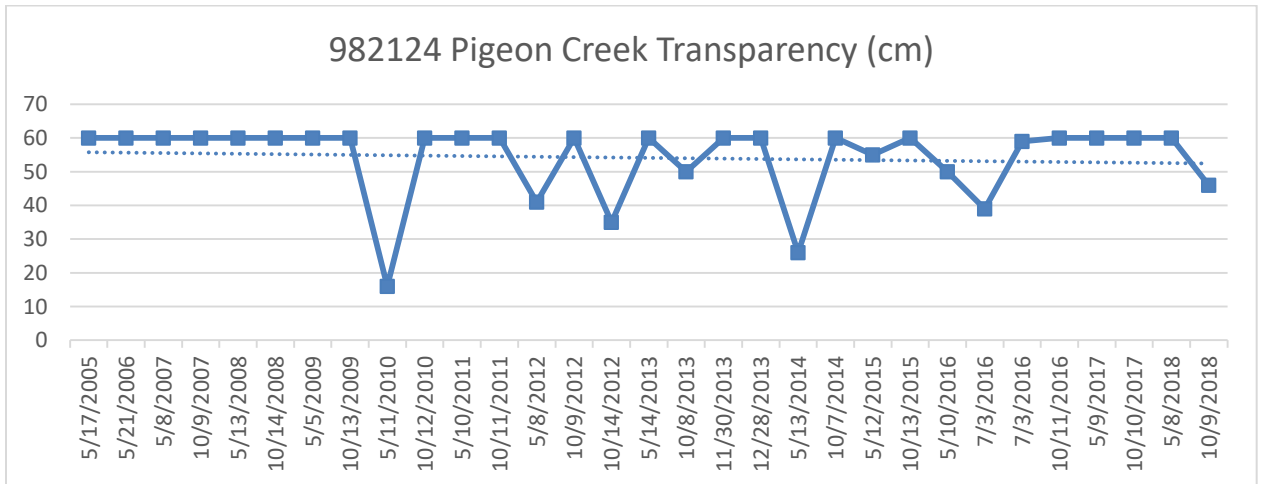
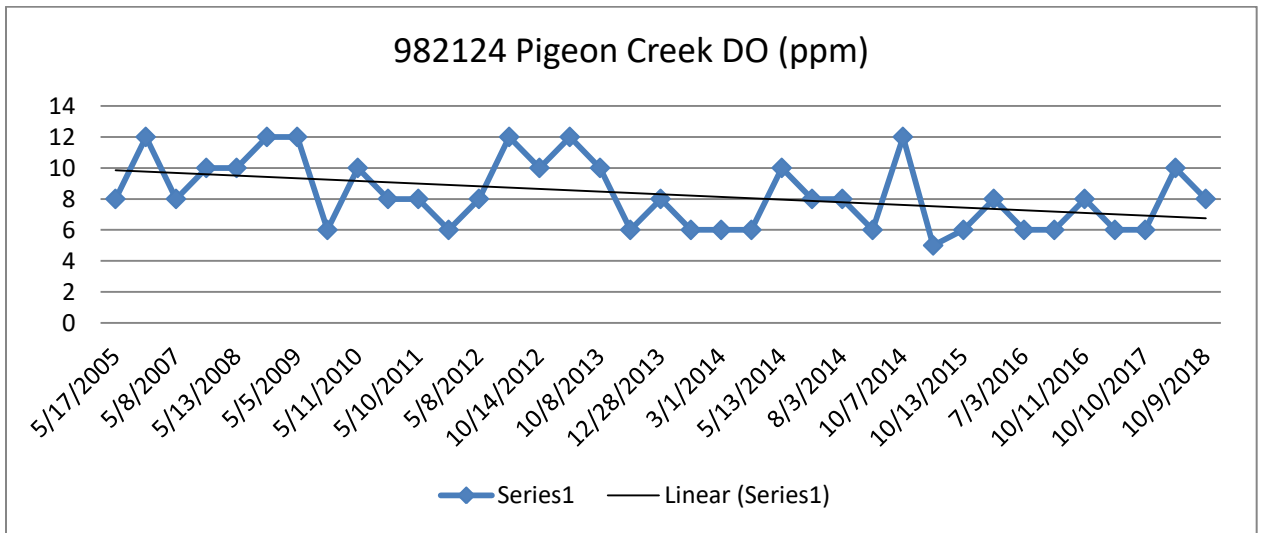
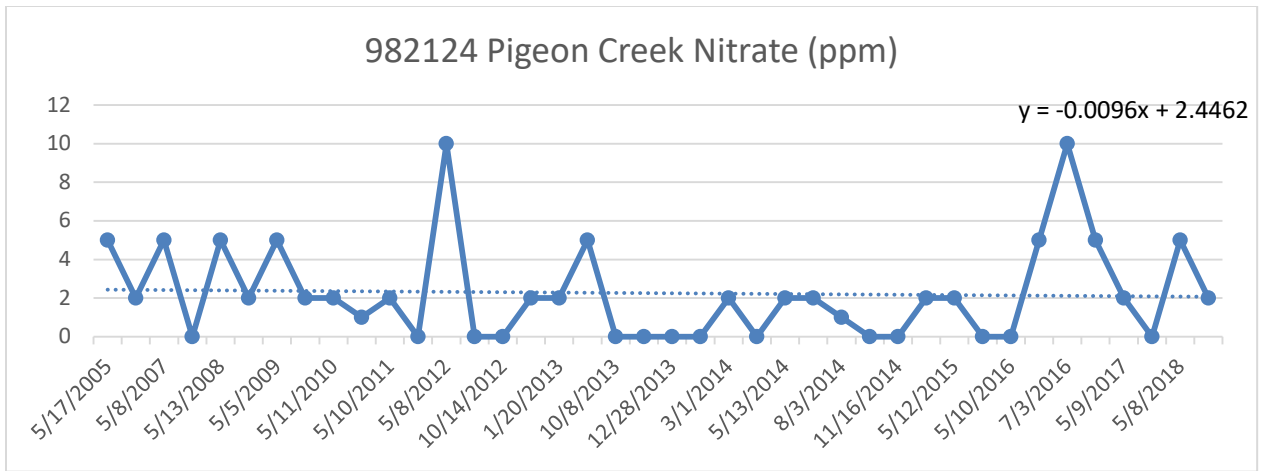
982118 Greenway Creek DO (ppm)

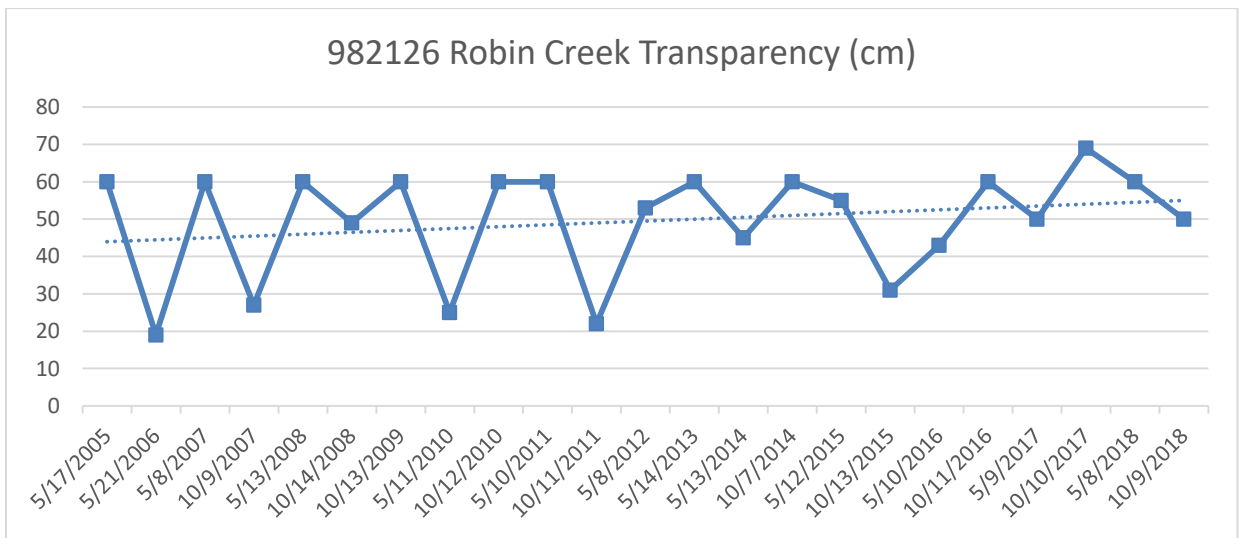
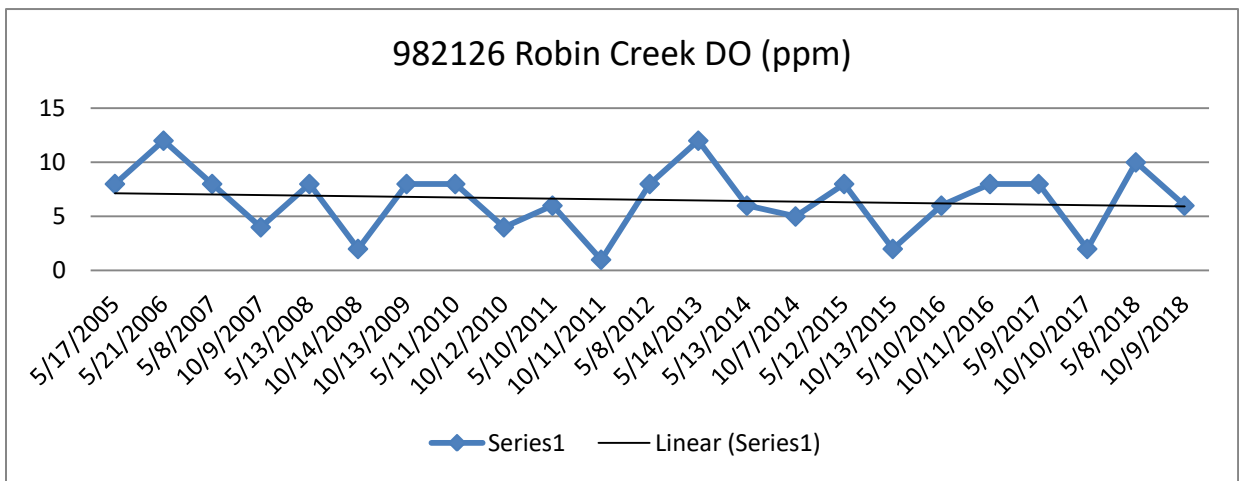
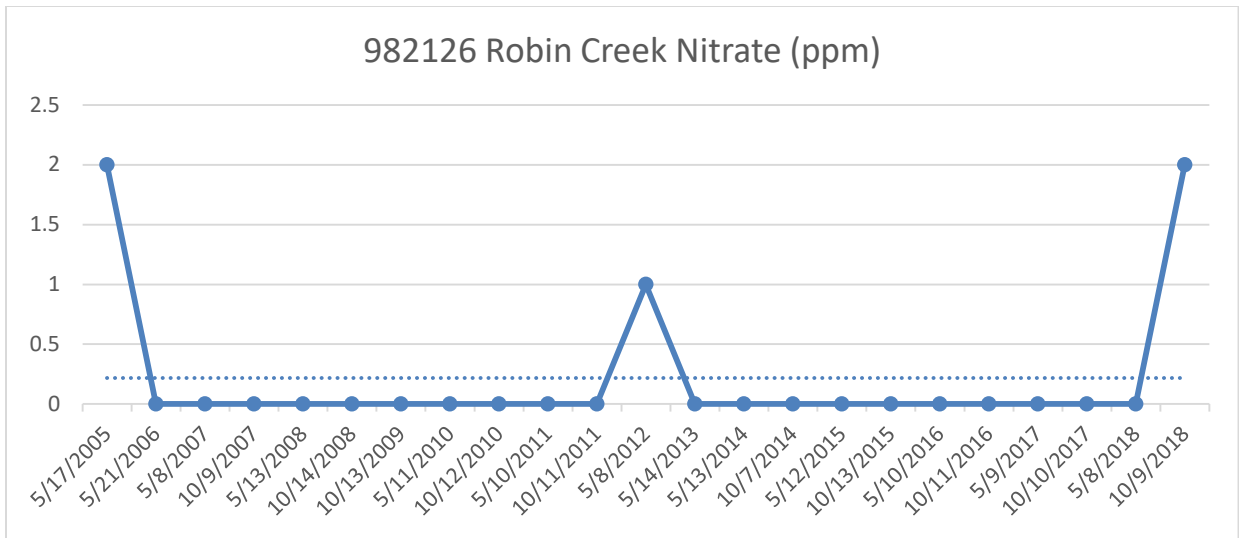


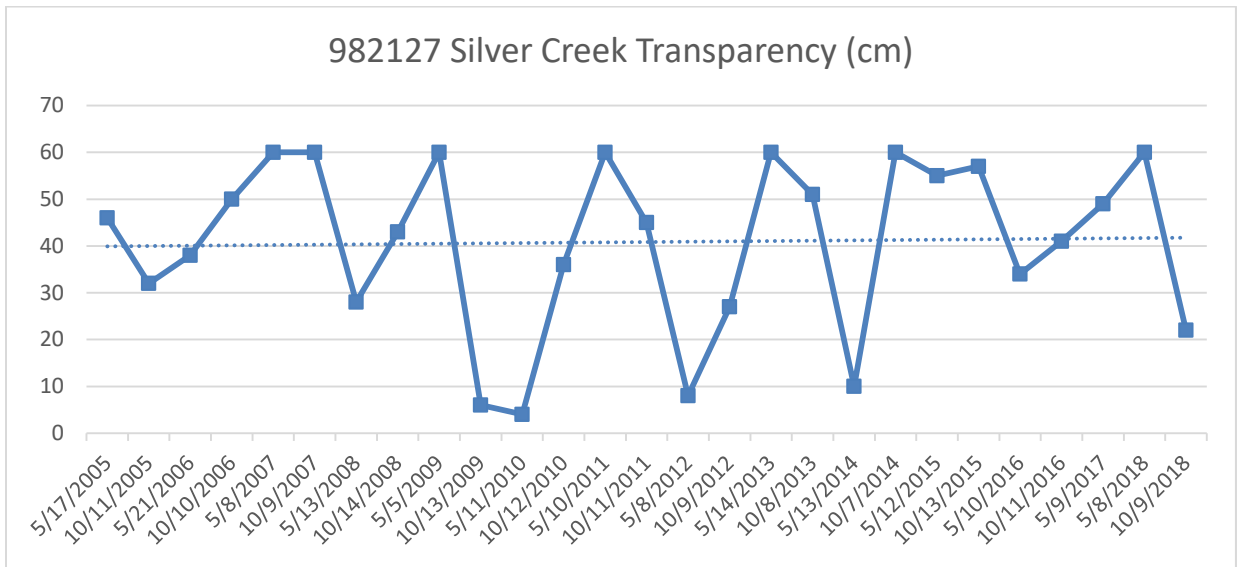
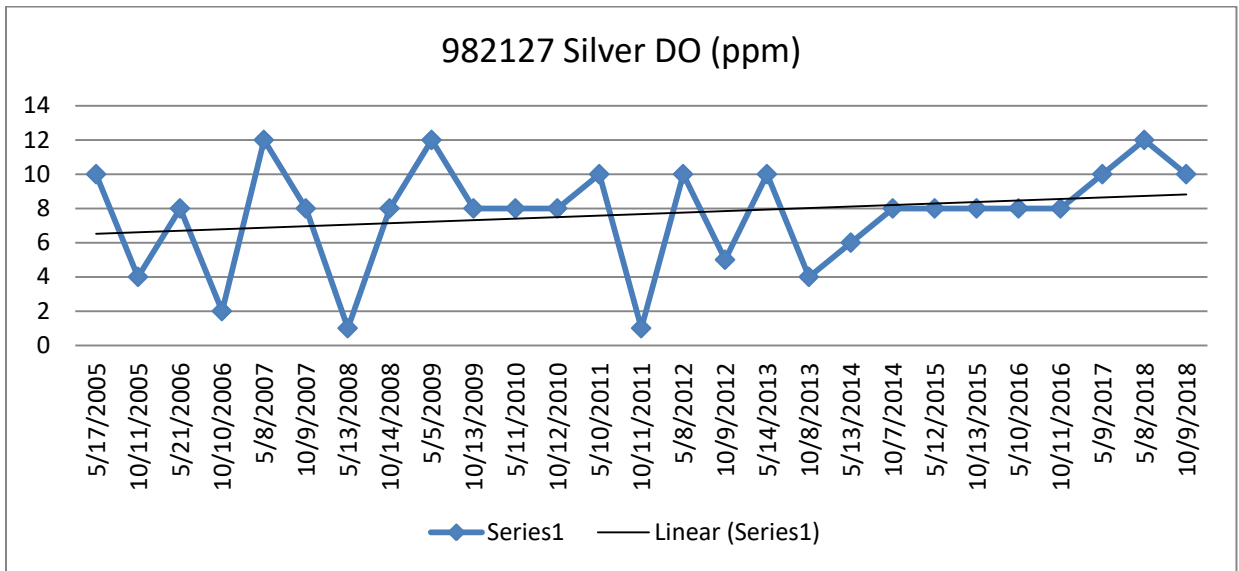
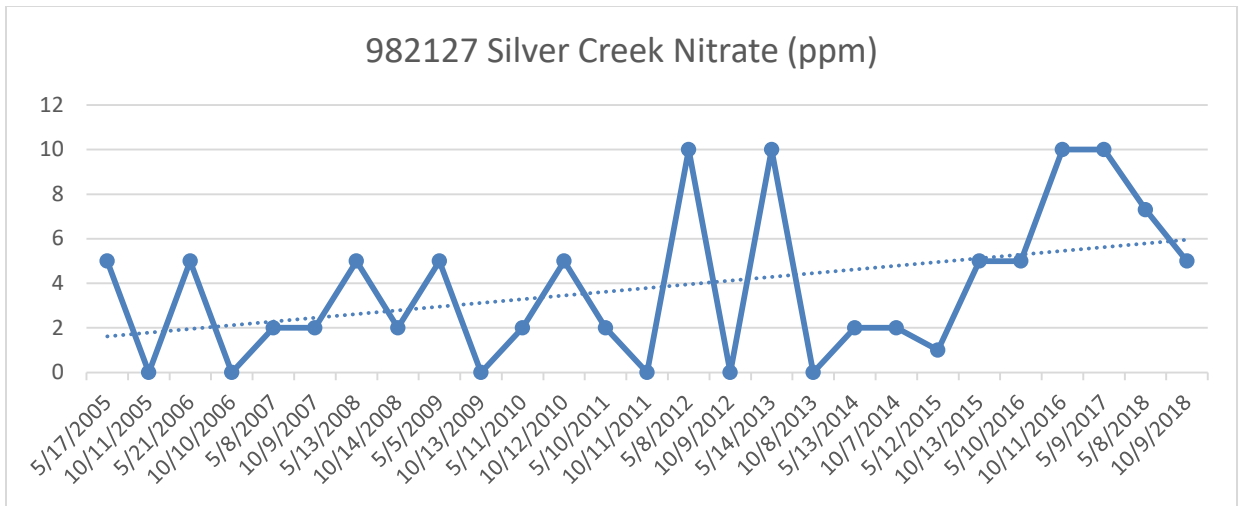
982118 Greenway Creek Transparency (cm)



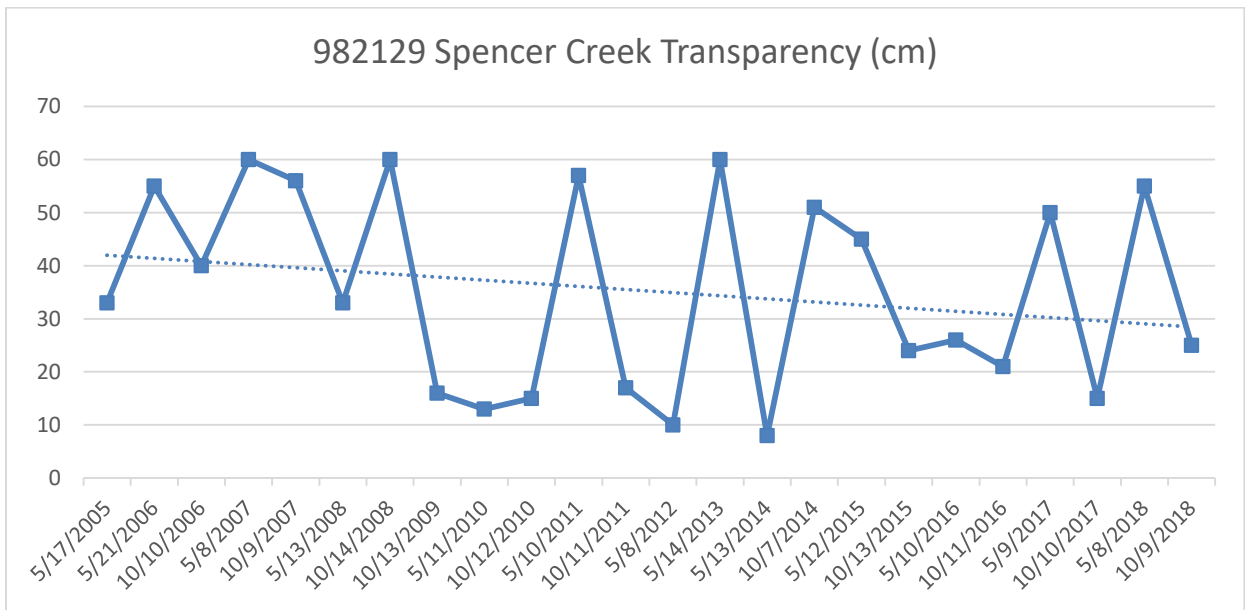
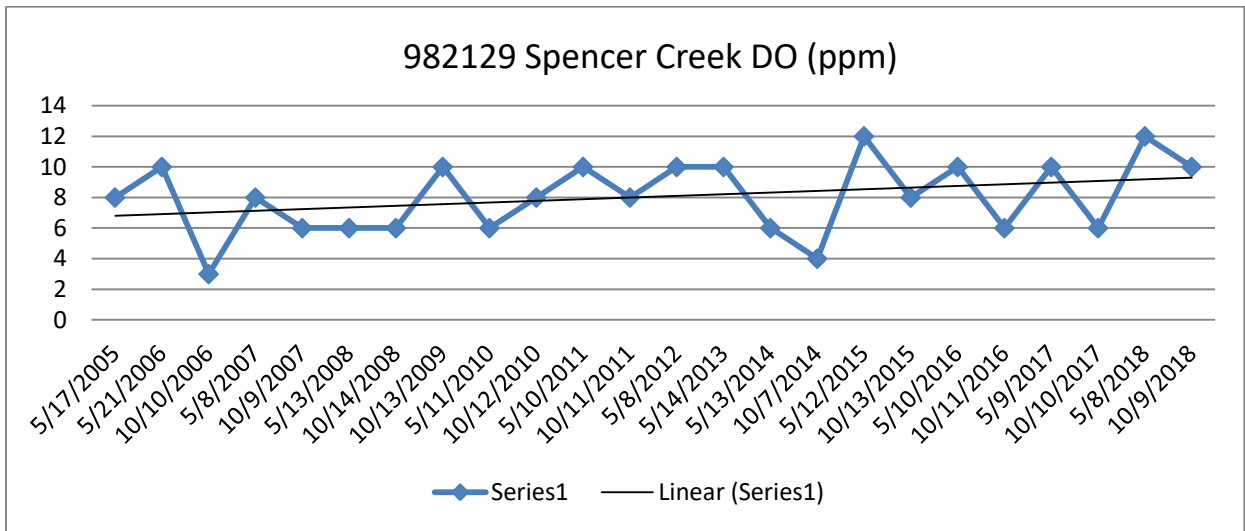
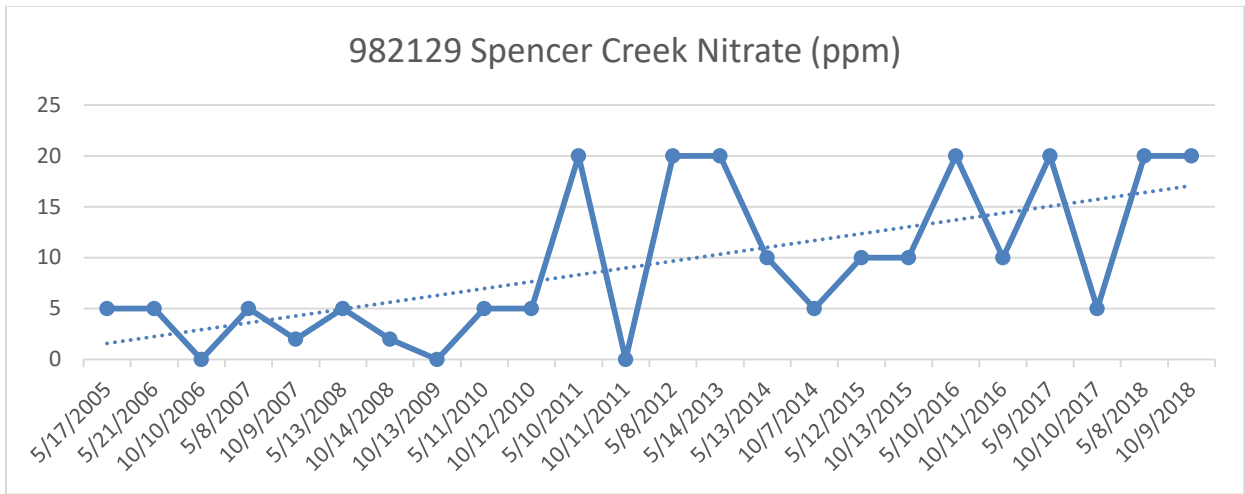


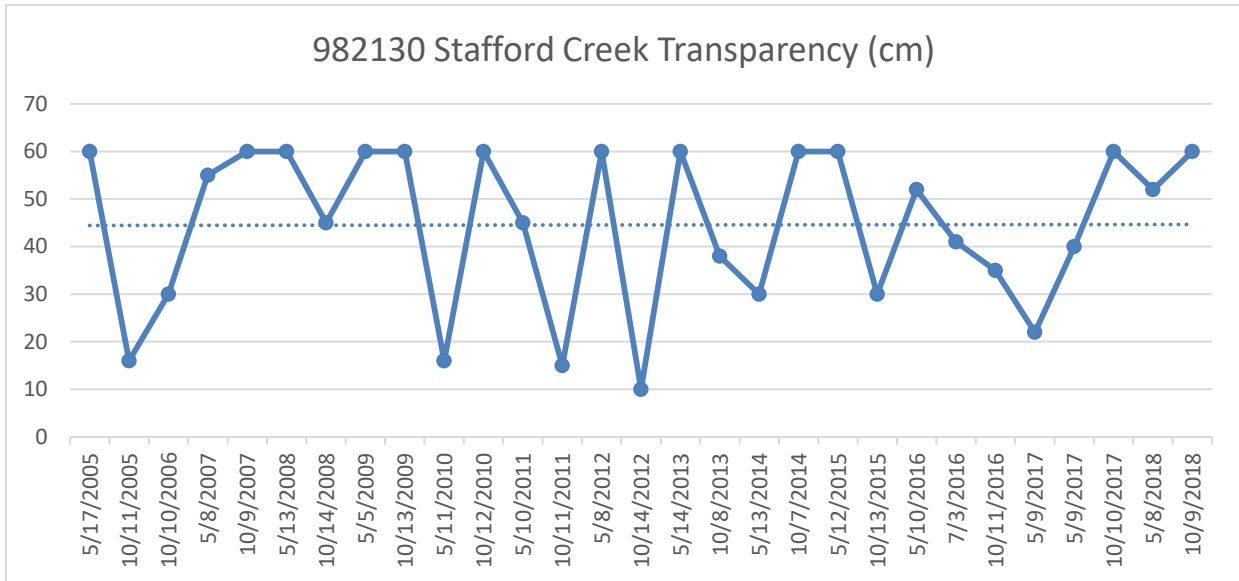
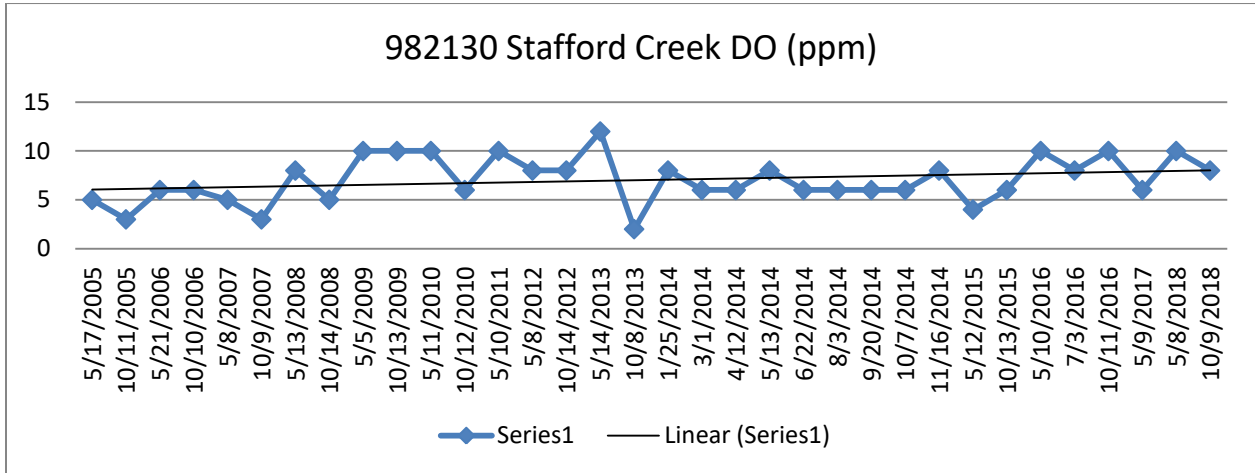
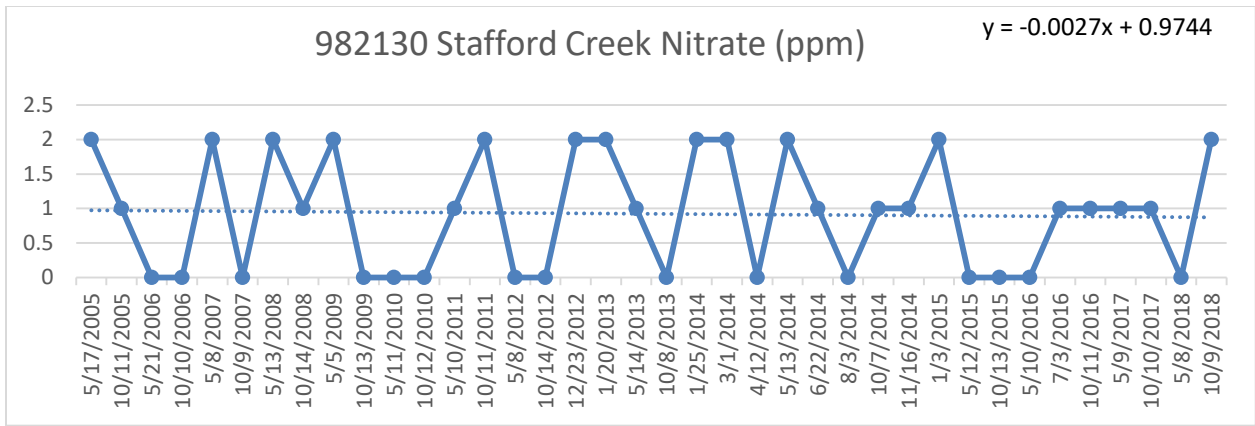




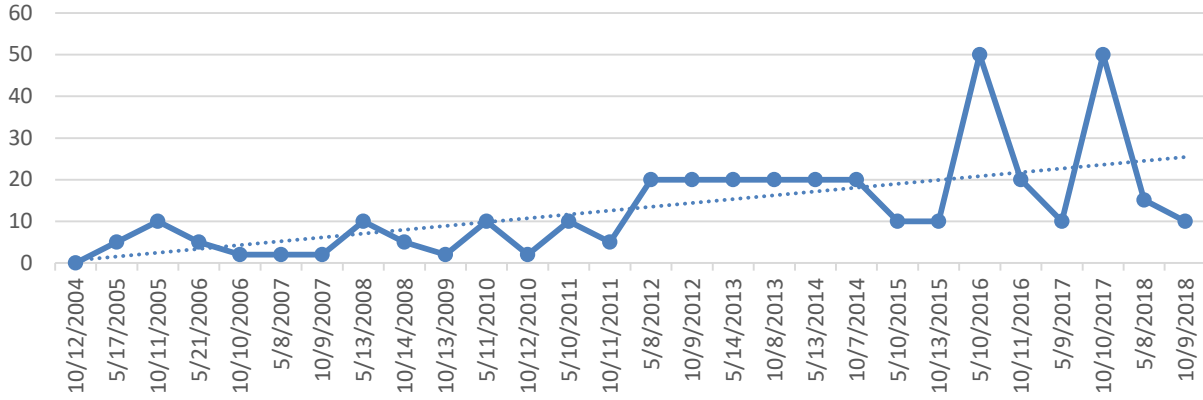




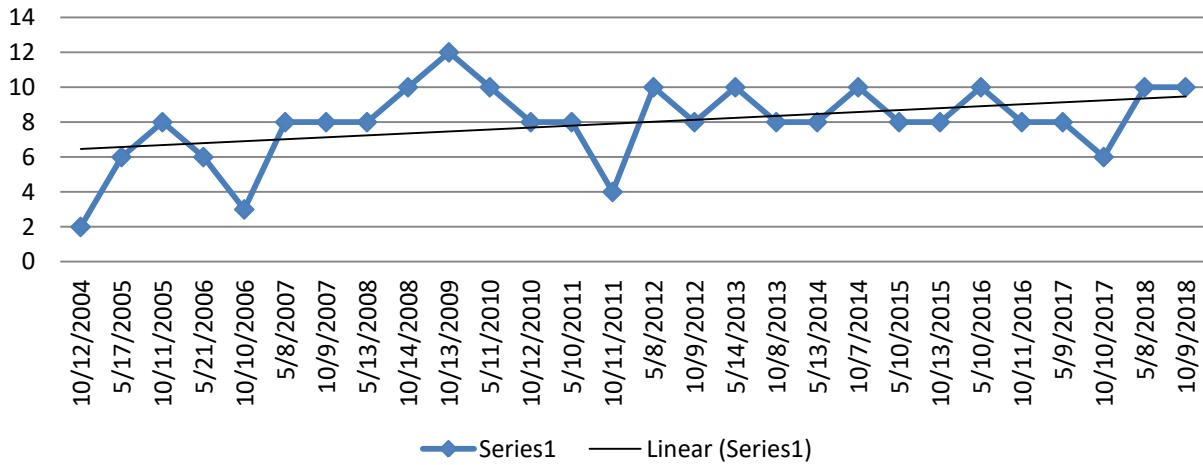




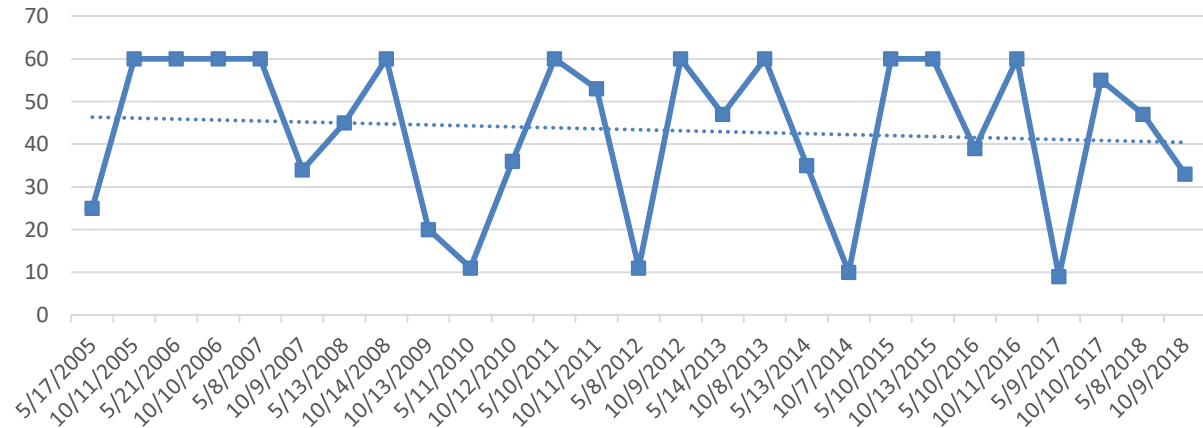
982157 Unnamed stream near I80 Nitrate (ppm)

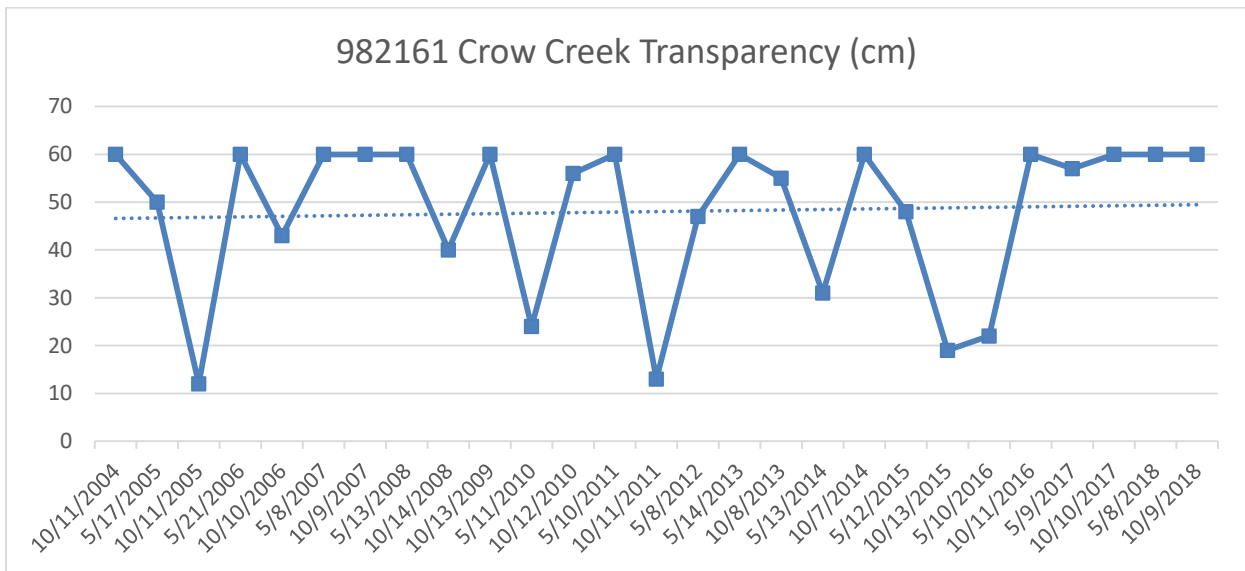
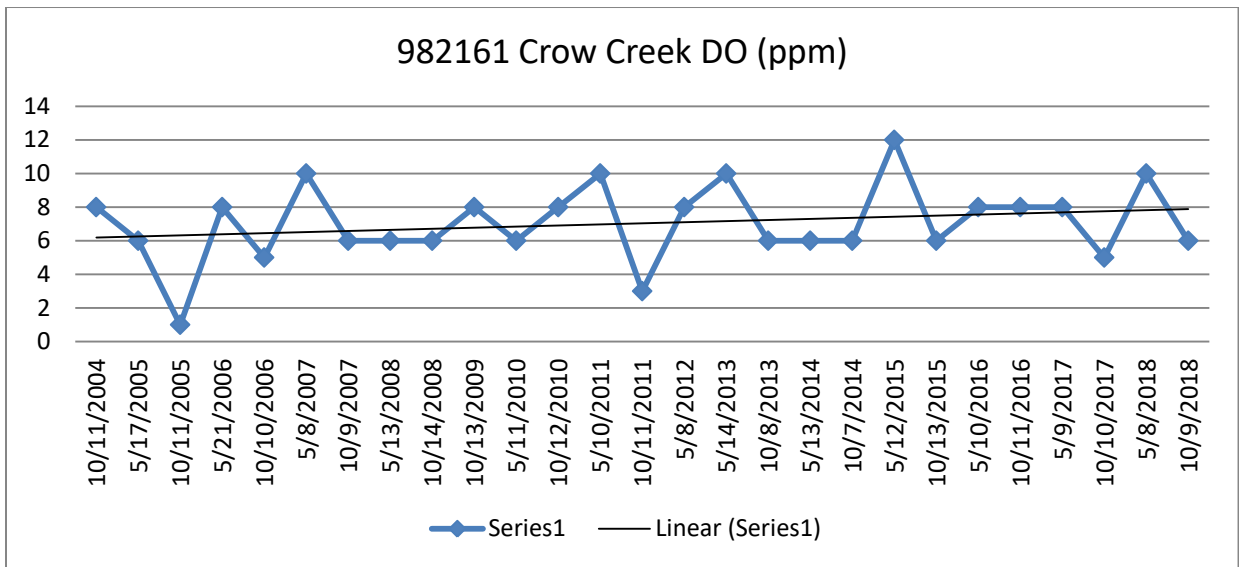
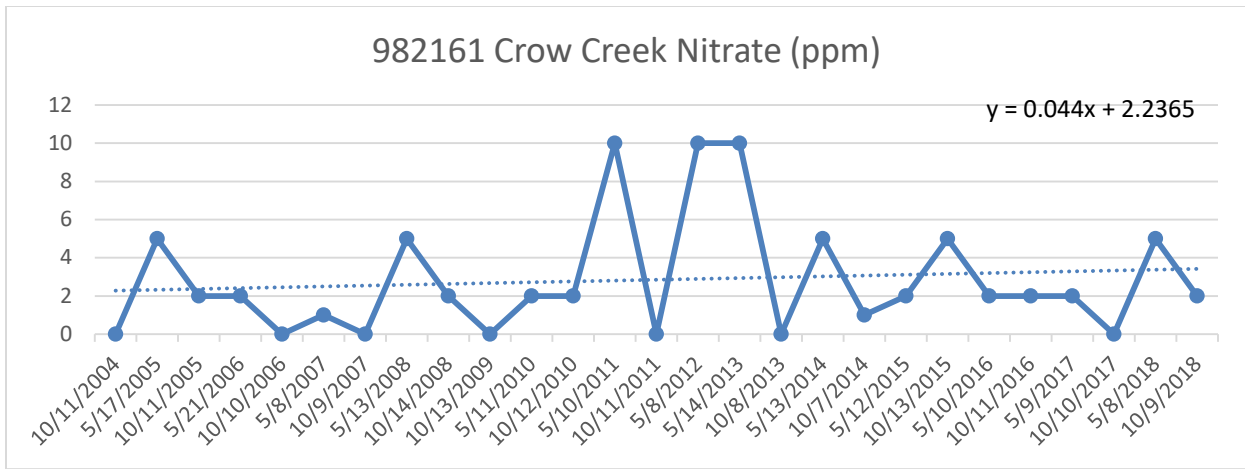


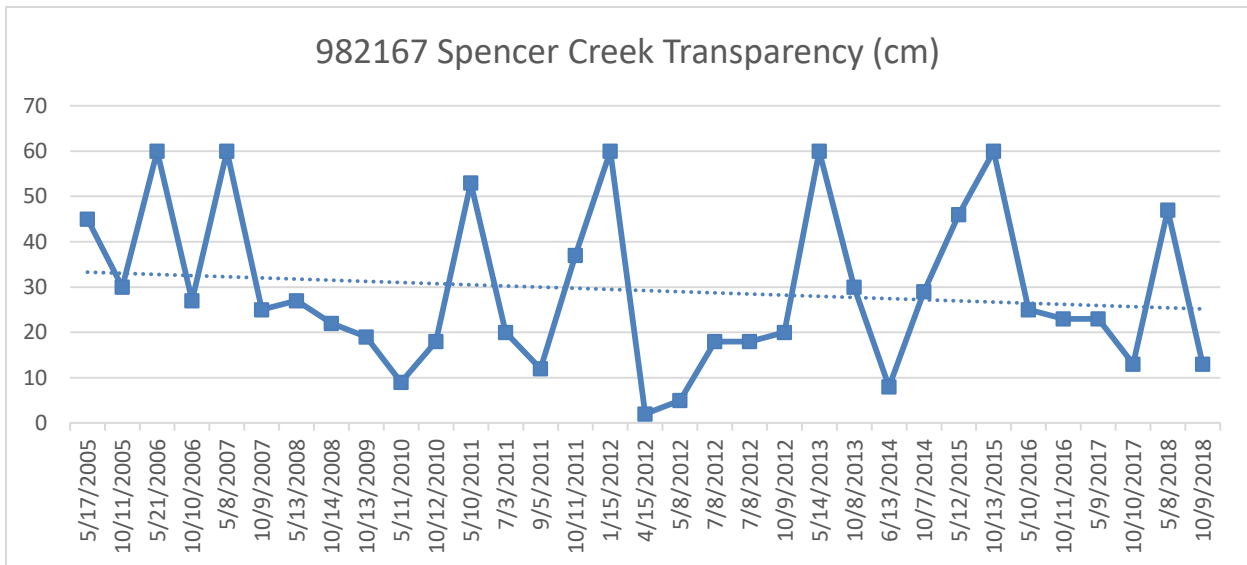
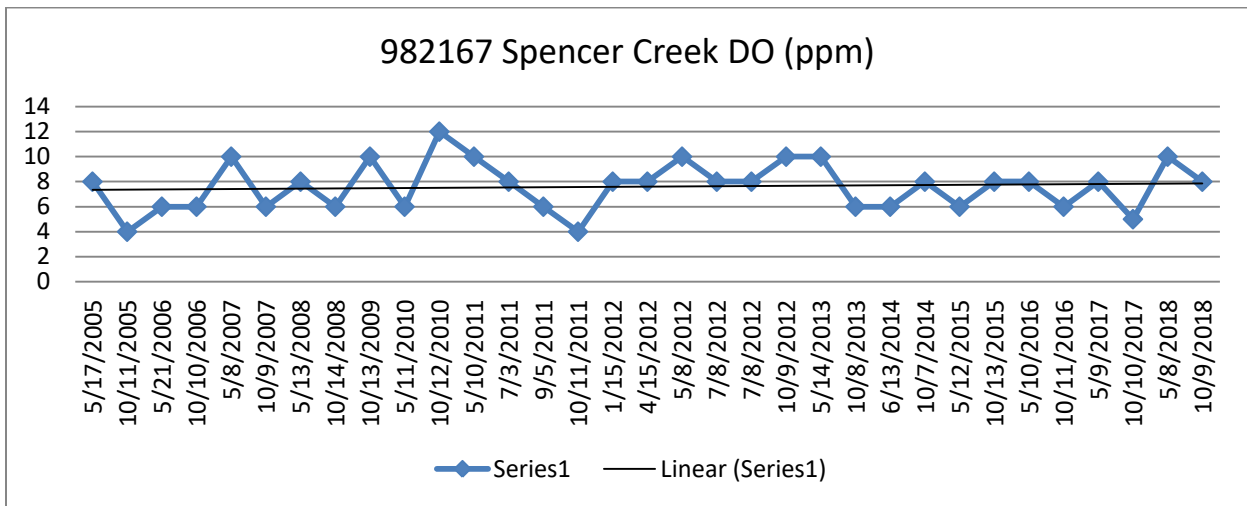
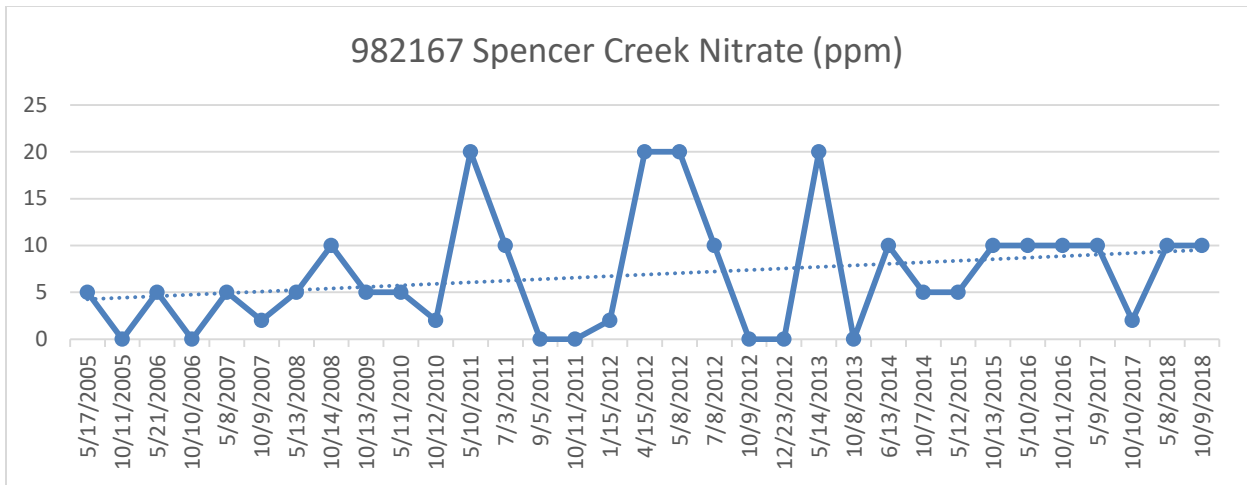
982157 Unnamed Creek near I-80 DO (ppm)

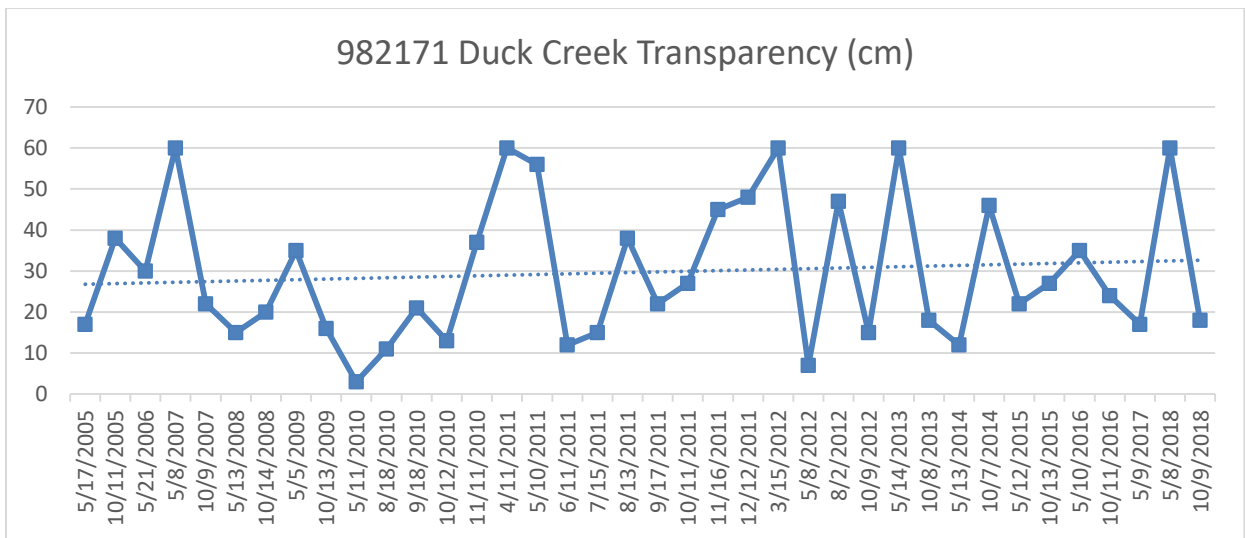
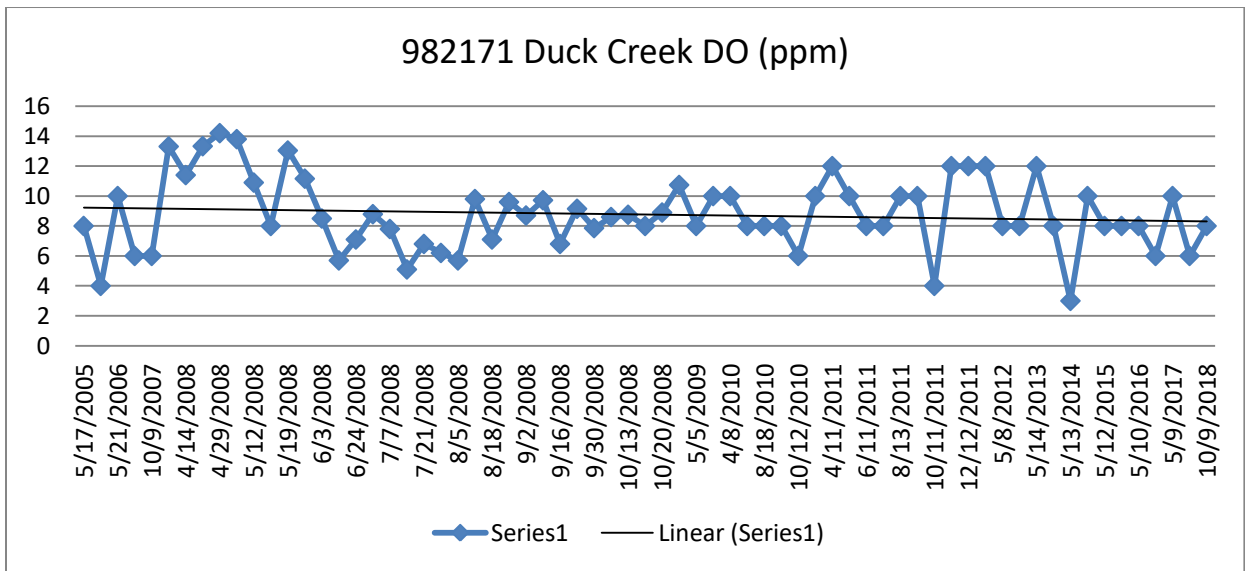
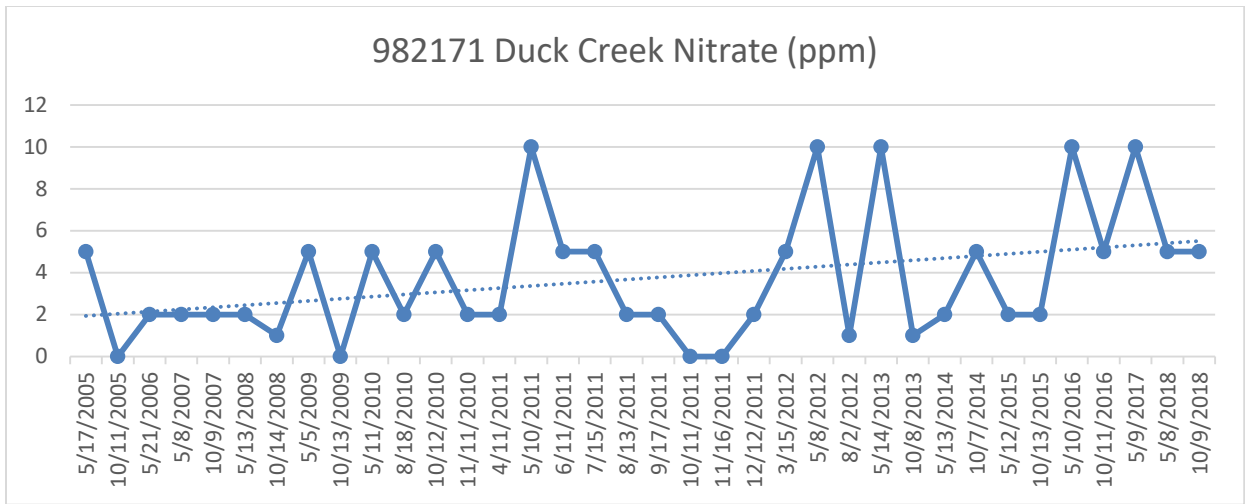


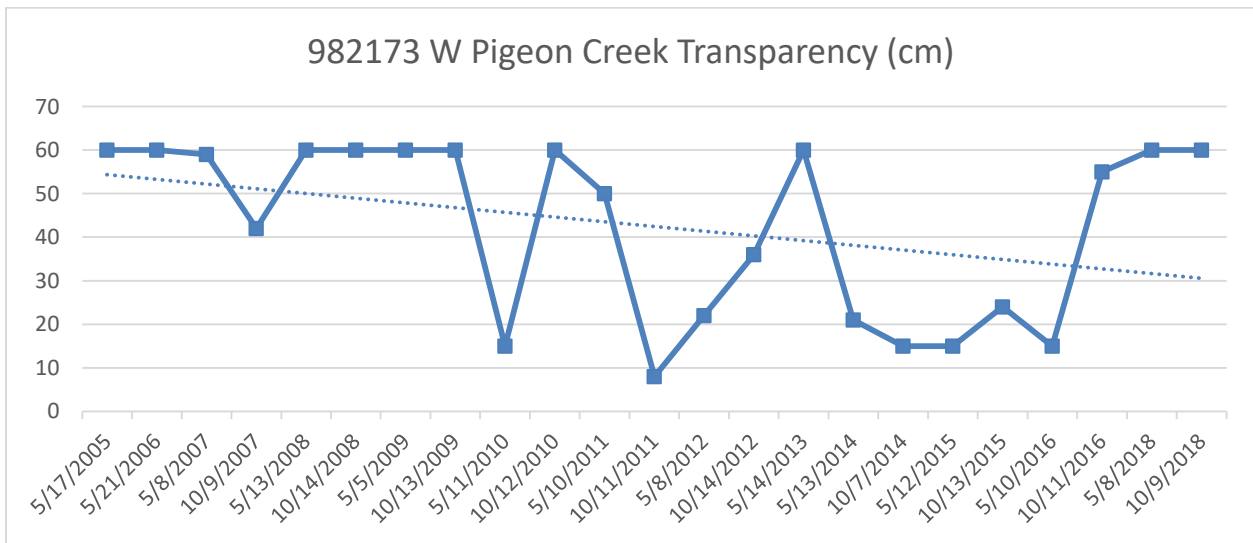
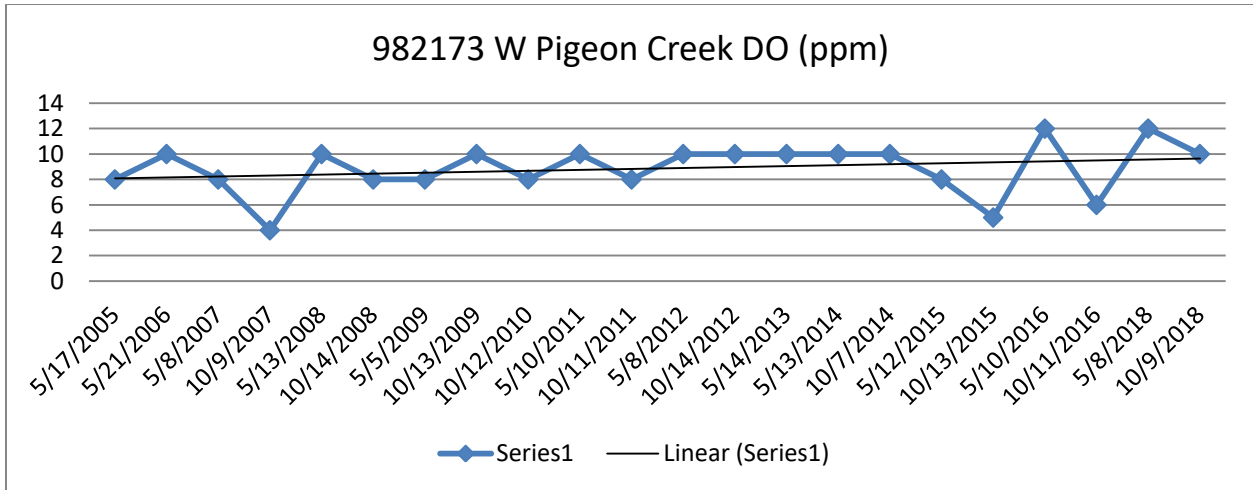
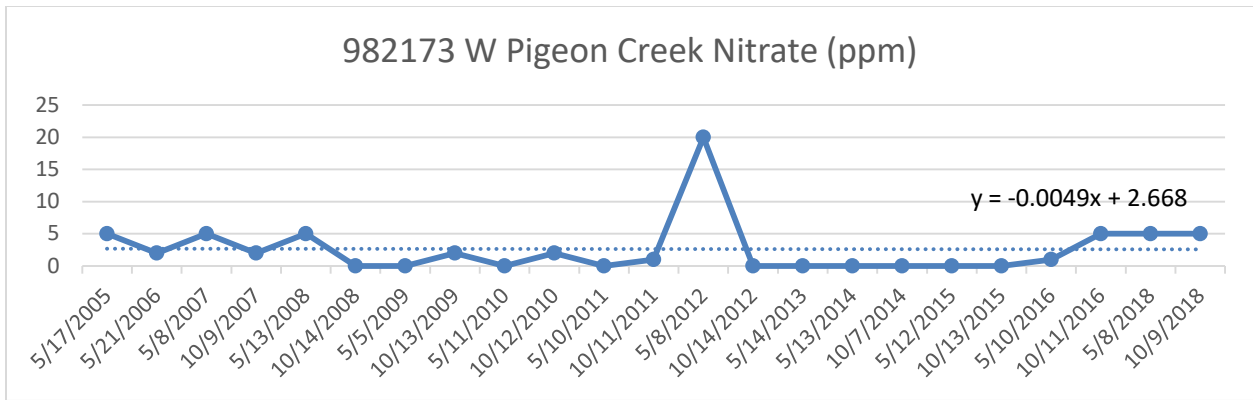
982157 Unnamed Stream near I80 Transparency (cm)

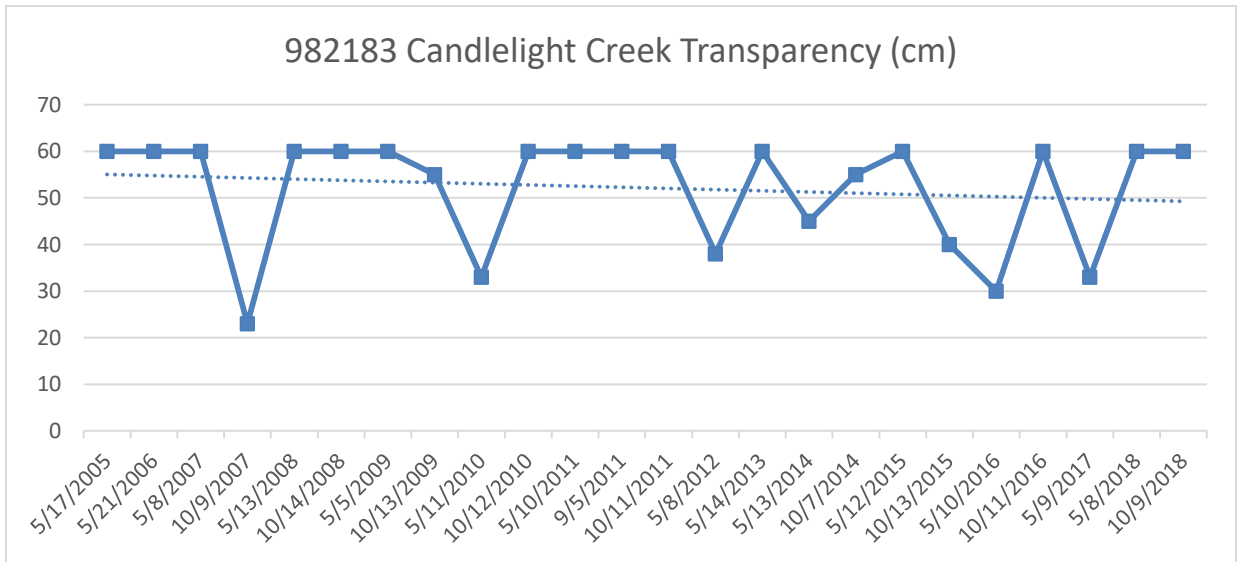
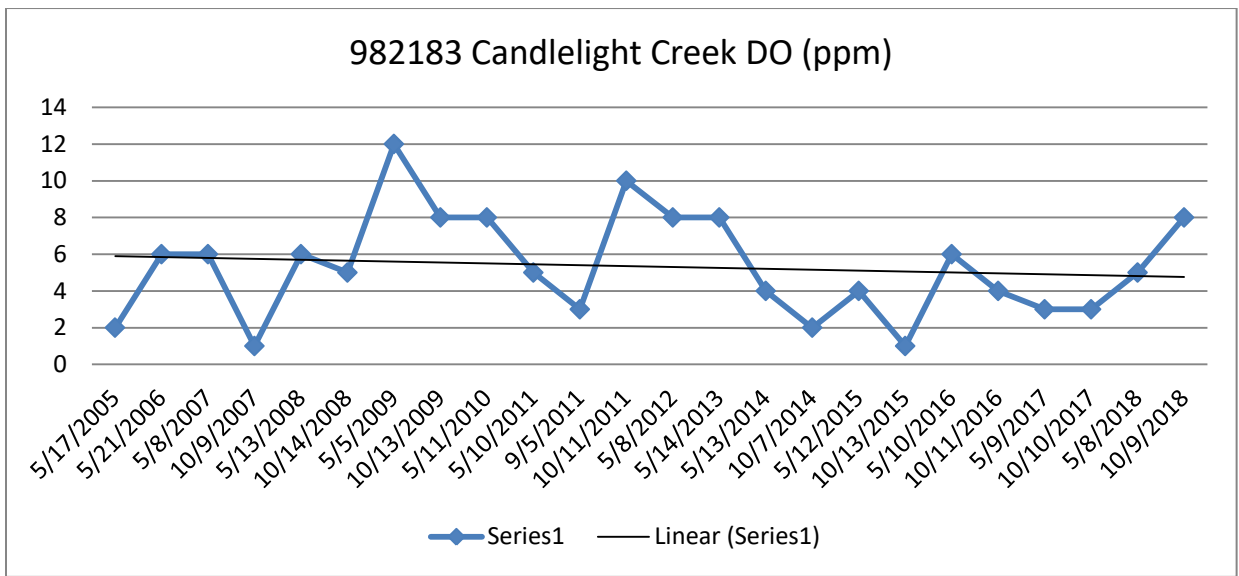
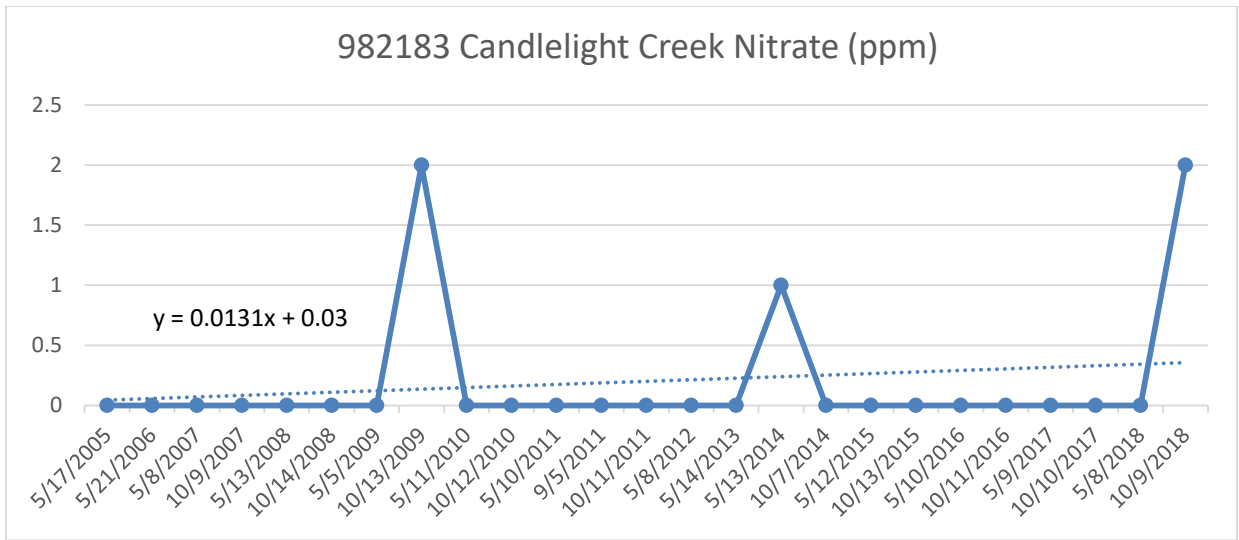




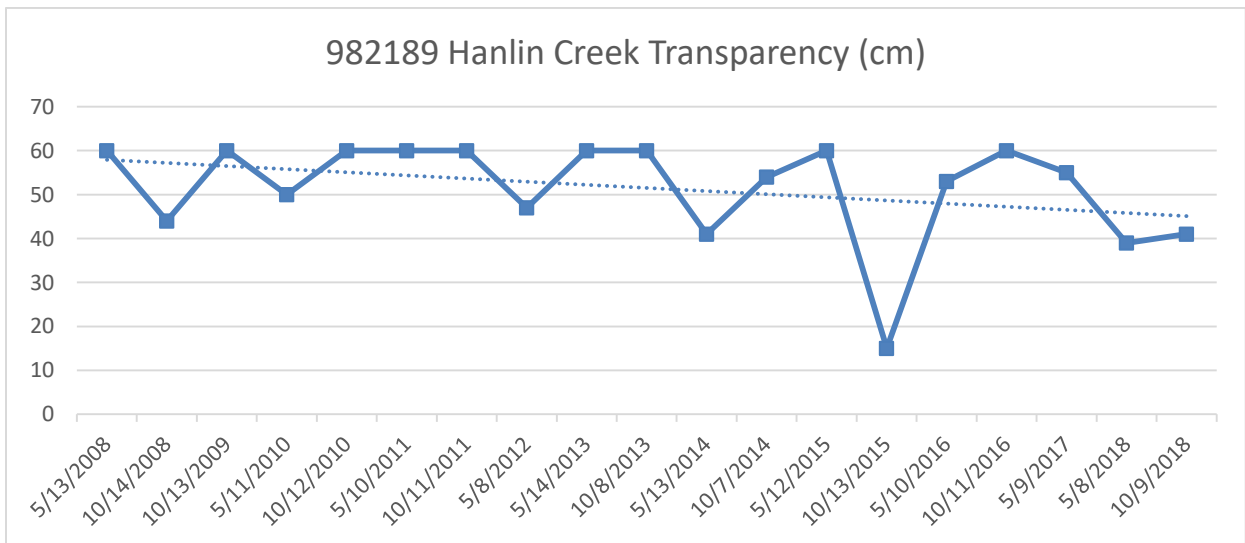
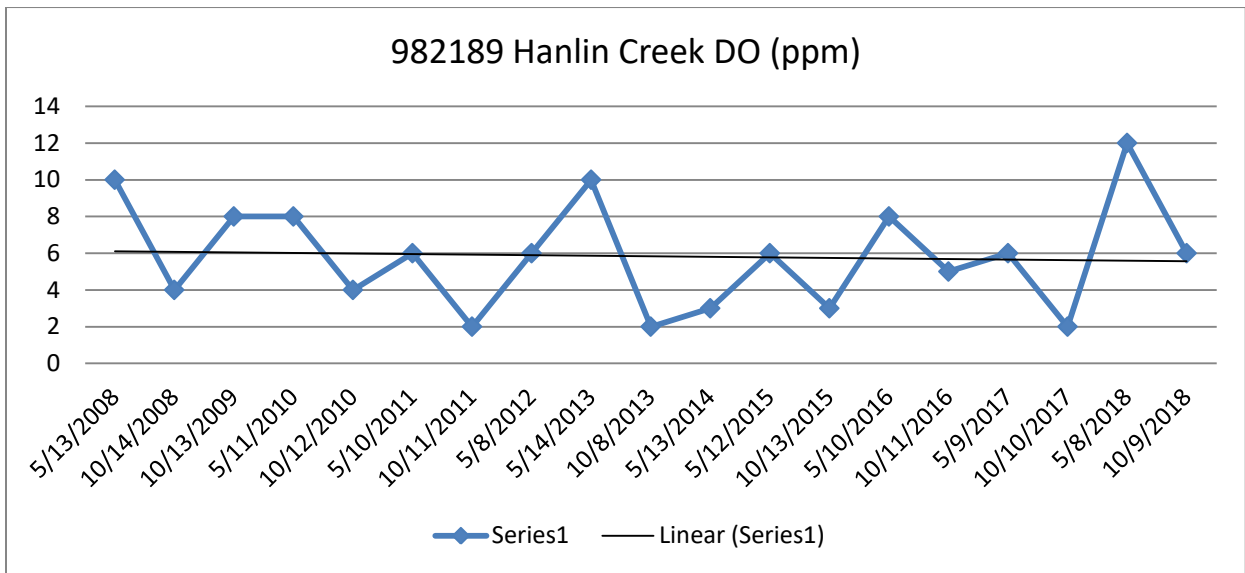
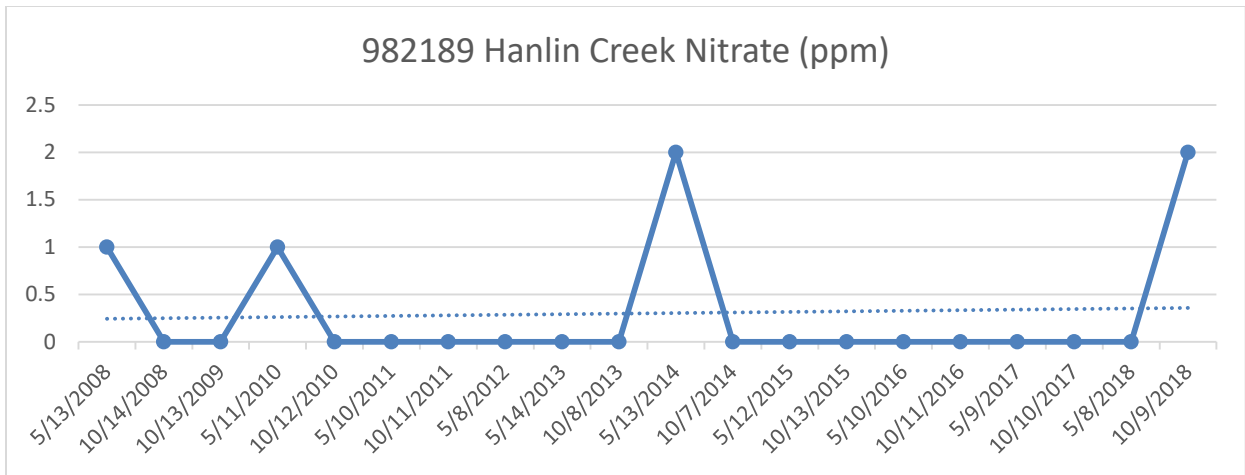




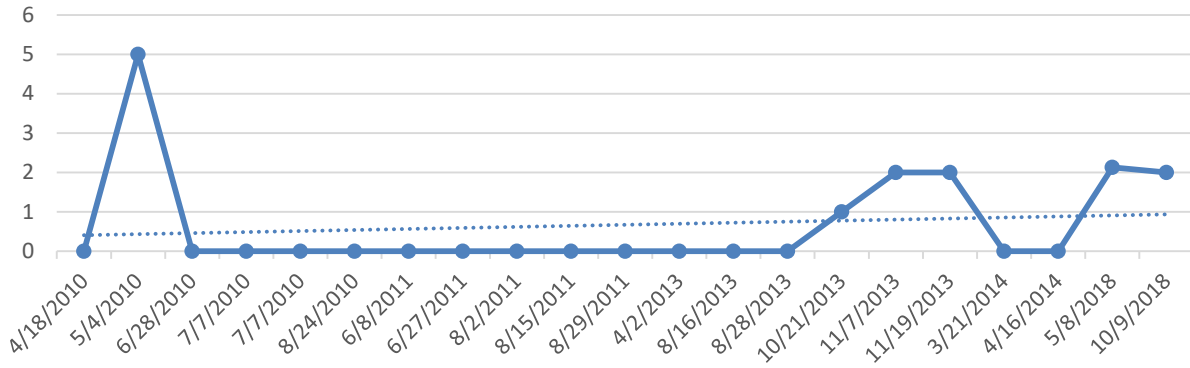




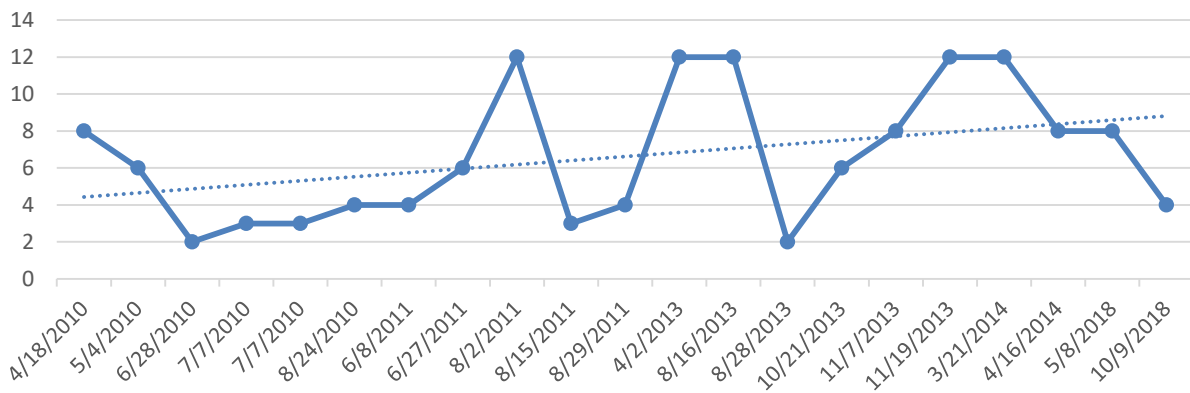




982204 Nahant Marsh Outlet Nitrate (ppm)



982204 Nahant Marsh Outlet DO (ppm)



982204 Nahant Marsh Outlet Transparency (cm)

